

Clatsop County WebMaps

Webmaps will let you explore Clatsop County geographically and obtain information about tax accounts. The information accessible on this web site is maintained by the County to support its governmental activities. This map should not be used for survey or engineering purposes. The County is not responsible for map errors, omissions, misuse or misinterpretation. The data displayed on this website may not be current.

The webmaps site consists of a:

Map: The area of the page where maps will be displayed.

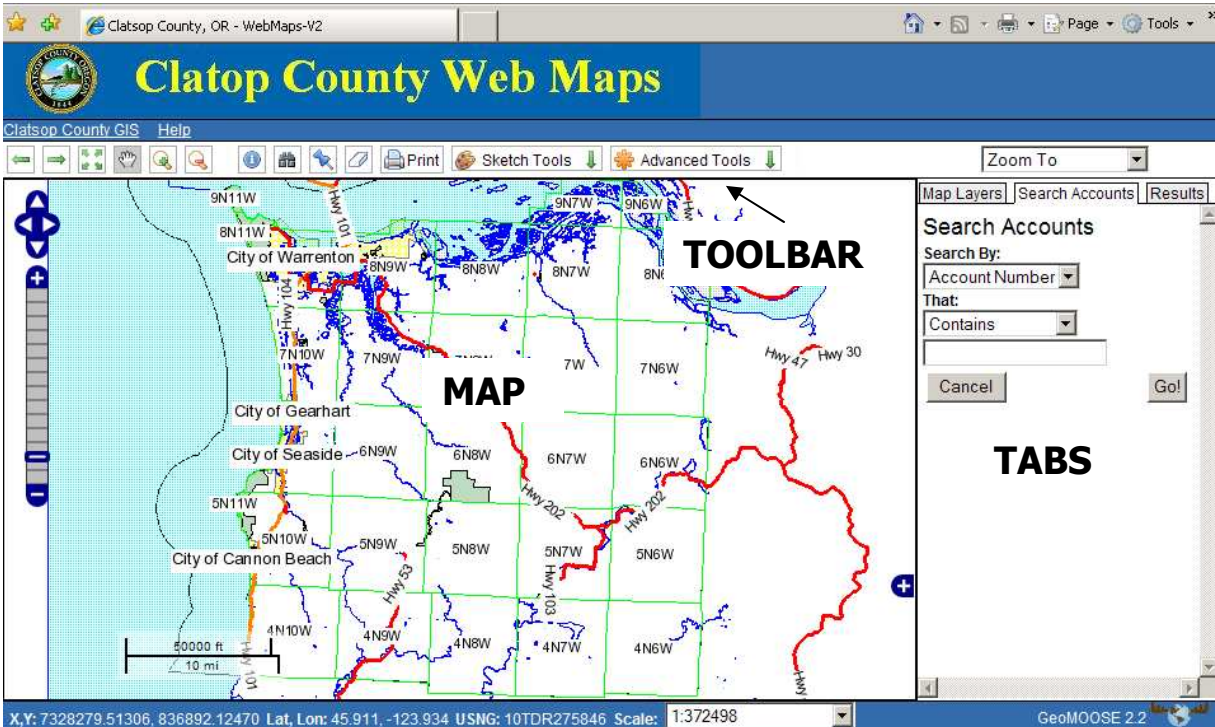
Toolbar: Tools that you can use to explore Clatsop County.

Three Tabs:

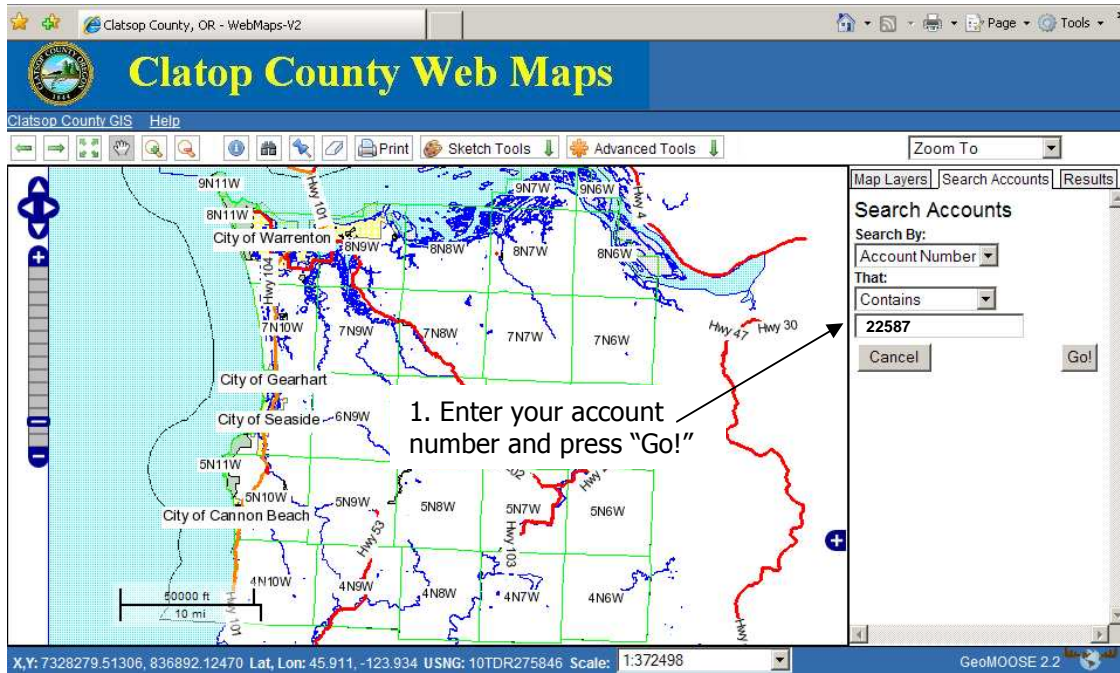
Map Layers: Will allow you to turn layers on or off in the map.

Action Tab: Currently set to "Search Accounts".

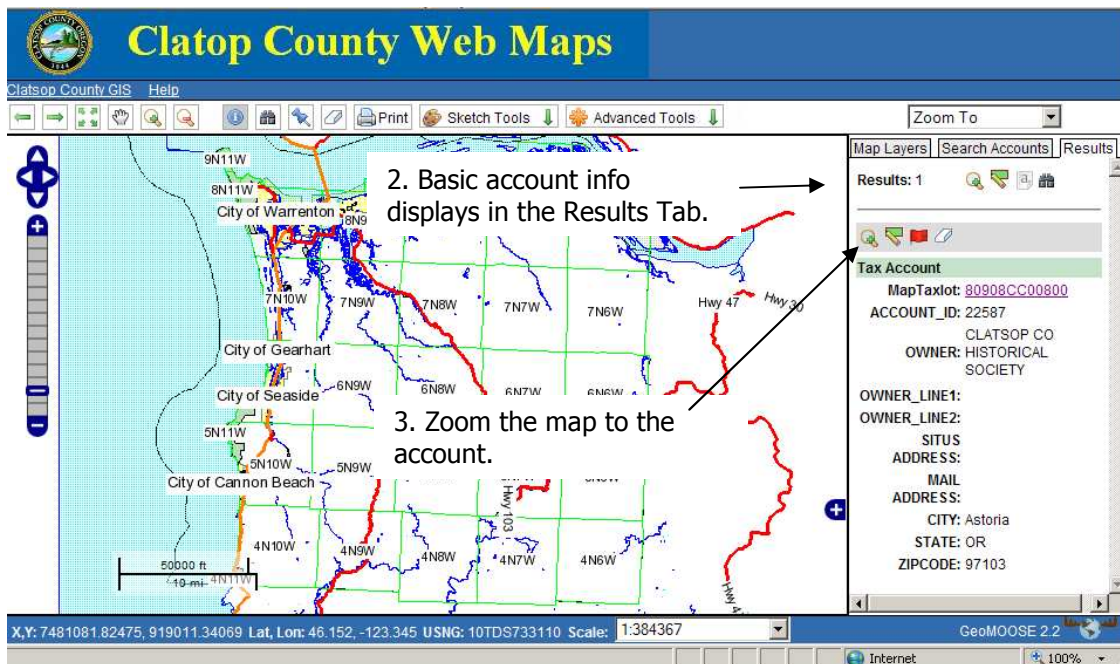
Results: Displays results of actions such as identify and search accounts.



Getting Started: Using the map to find your property account.



The account is for the historical "Flavel House" in Astoria.



To examine more property information make a report.

4. Click the MapTaxlot number to see a report.

CLATSOP COUNTY WEBMAPS
Real Property Map Summary for the Current Tax Year

Reports:

- [Current Tax Statement for Account 22587](#)
- [Annual Appraisal Report for Account 22587](#)
- [Payment and Appeal Instructions](#)

Account Info:

Taxlot Key:	80908CC00800	Property Class:	981
Account Number:	22587	MA:	1
Real Market Value:	5224816	NH:	U
Assessed Value:	2273852	Unit:	
Primary Situs:			

Results: 1

Tax Account

MapTaxlot: [80908CC00800](#)

ACCOUNT_ID: 22587

CLATSOP CO

OWNER: HISTORICAL SOCIETY

OWNER_LINE1:

OWNER_LINE2:

SITUS

ADDRESS:

MAIL ADDRESS:

CITY: Astoria

STATE: OR

ZIPCODE: 97103

GeoMOOSE 2.2

To see more of Astoria "Zoom Out".

5. Press the "Zoom Out".

6. Click the mouse on the map.

CLATSOP COUNTY WEBMAPS

Results: 1

Tax Account

MapTaxlot: [80908CC00800](#)

ACCOUNT_ID: 22587

CLATSOP CO

OWNER: HISTORICAL SOCIETY

OWNER_LINE1:

OWNER_LINE2:

SITUS

ADDRESS:

MAIL ADDRESS:

CITY: Astoria

STATE: OR

ZIPCODE: 97103

X,Y: 7357041.53979, 937143.47568 Lat, Lon: 46.189, -123.837 USNG: 10TDS3539015405 Scale: 1:3603

GeoMOOSE 2.2

Toolbar

Use the toolbar to work with the map and explore the County.

Click to zoom to the previous extent.

Click to zoom to the next extent after viewing a previous extent.

Click to zoom to the full extent of the County.

Click and drag to re-center the map.

Click and drag a rectangle to zoom in.

Click and drag to zoom out. Drawing a small box will zoom out further.

Click the mouse to "identify" all layers displayed on the map.

Click to select taxlot accounts based on an attributes (see tab).

Click search for taxlot accounts geographically (see tab).

Click to erase all selections from the list

Click to print out a map as an HTML, image or a PDF (see tab).

Sketch Tools

- Sketch Tools
- Draw Polygon
- Draw Line
- Draw Point
- Move Drawing
- Remove Drawing
- Edit Drawing
- Edit Attributes
- Clear Drawings
- Draw Sketch Points

Advanced tools

- Advanced Tools
- Measure
- Measure Area
- Bookmark this Session
- Buffer Graphic Selection
- Bird's Eye and Google Street View
- Geocode Address

Search Accounts

Search By: Account Number

That: Contains

22587

Cancel Go!

Select Taxlots

Available Tools:

Draw Point

Draw Line

Draw Polygon

Draw Box

Select a taxlot by drawing a selection shape on the map.

Cancel Go!

Print

Map Title: Map

Output Template: Letter - Landscape

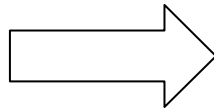
Image Quality: Higher

Cancel Go!

Tabs – Selecting, Searching and Printing

Select and search allow you to find taxlot accounts geographically or by attribute. Once a selection has been made you can manipulate the selected set with additional tools.

After you have used the mouse to search for accounts your selection will appear in the results tab.



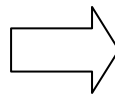
You can also search for owners, mapnumbers, or street address.

Selection commands allow you to zoom to the selection, use buffer to find nearby taxlots, create a file, or restart search.

Tools will also allow you to zoom to an individual, find near by taxlots with buffer, highlight the selected taxlot or remove it from the selection set.

For each selected taxlot account basic attributes will be displayed. For more information select the MapTaxlot [number](#).

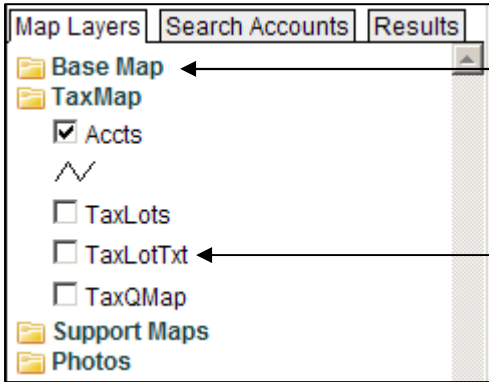
You can print a map in a variety of formats, give a custom map title, and select a map quality.



You can output your map as an HTML, Image or PDF format.

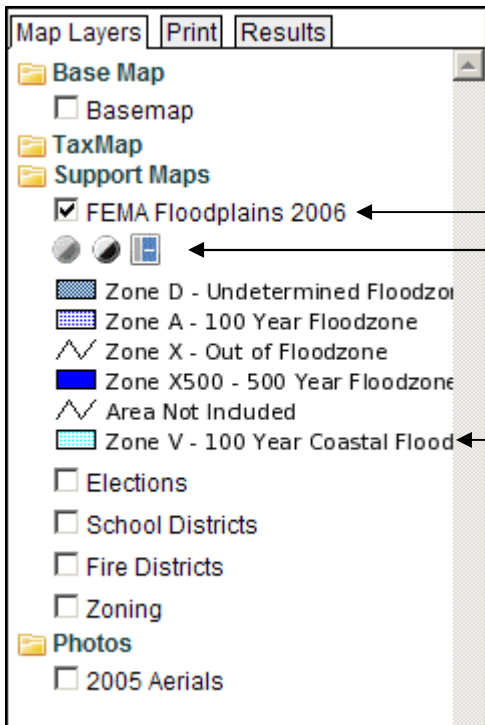


Map Layers Tab– Use the MapLayers tab to change what layers appear on your map.






Map layers are organized into folders. Click on a folder open a folder or click again to close it.

You can click a layer on or off by checking the box. Please note, some layers will only display at certain map scales.



Click on a map layer to see options.

You can turn a legend off or on by clicking the . Use the fade buttons to make the layer  fade or  unfade.

After you click on a layer a legend will appear.

Advanced Functions – The advanced functions gives you even more capabilities.

After you press measure area or length a measure tab will appear. When you click the mouse you will enter a line segment (double click) to end. Measurements can be in several different units.

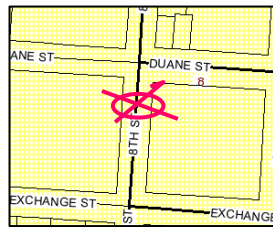
Map Layers	Measure	Results
Measure Length		
Total Length:	<input type="text" value="526.801"/>	
Segment Length:	<input type="text" value="124.526"/>	
Units:	<input type="button" value="Feet"/>	
<input type="button" value="Clear"/>		
3:	124.526 ft	
2:	302.259 ft	
1:	100.016 ft	

Advanced Tools	
	Measure
	Measure Area
	Bookmark this Session
	Bird's Eye and Google Street View
	Geocode Address

You can share your map (and last selection) with others or save it for later by using the display bookmark. After you display it simply drag the mouse over it a copy it. You save it in a text file, or e-mail it to a friend. They just need to copy it to their navigation bar and they will see what you did!

Map Layers	Bookmark	Results
Bookmark		
Copy and paste the bookmark below:		
<pre>http://172.16.10.1/geomoose2-clatsop/index?extent=7356915.2749874,936255.92807B%22order%22%3A%5B%22parcelHighlight%22%2C%22taxmap%22%2C%22basemap%22%5D%2C%22parcelHighlight%22%3A%7B%22layers%22%3A%5B%22all%22%5D%2C%22params%22%3A%7B%7D%2C%22opacity%22%3A100%7D%2C%22taxmap%22%3A%7B%22layers%22%3A%5B%22Accts%22%5D%2C%22params%22%3A%7B%7D%2C%22opacity%22%3A100%2C%22url%22%3A%22cgi-bin/mapserv.exe%22%7D%2C%22basemap%22%3A%7B%</pre>		

Use the mouse to locate a point (on a street). If you have access to Google and they have mapped your street then you will see a streetview in a new window.



Map Layers	Geocode Address	Results
Geocode Address		
This tool searches Google's geocoder. Search strings can be an address (e.g. 1060 W. Addison Street, Chicago), a landmark (e.g. Empire State Building) or intersection (e.g. Hennepin and Lake, Minneapolis).		
Enter Address:		
<input type="text" value="800 exchange astoria or"/>		
<input type="button" value="Cancel"/> <input type="button" value="Go!"/>		

By entering a street address, city and state you can use Google to zoom to an address.

