




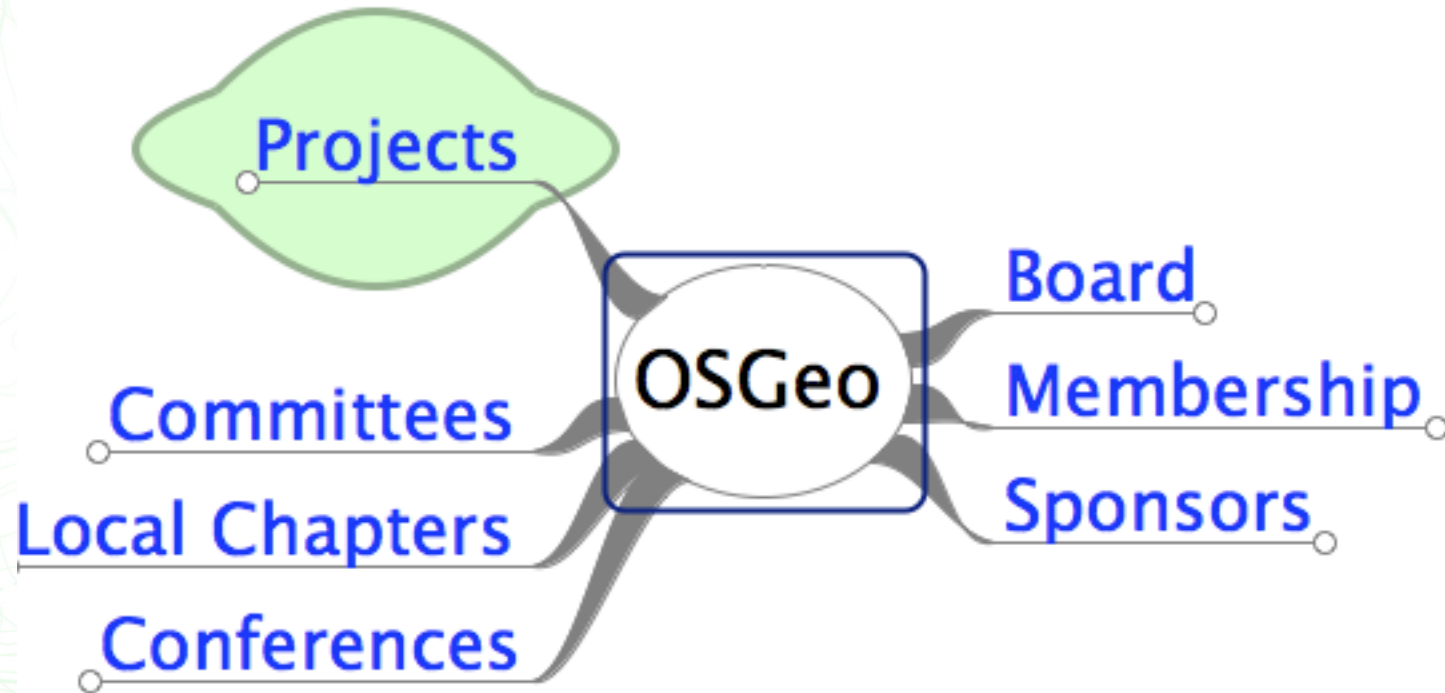
OSGeo's Open Source Mapping Stack

Beyond Features & Tools

- Geographer, GIS Professional
- Author, *Web Mapping Illustrated*
- Executive Director & Charter Member
Open Source Geospatial Foundation



OSGeo's Ecosystem





Geospatial Data Components

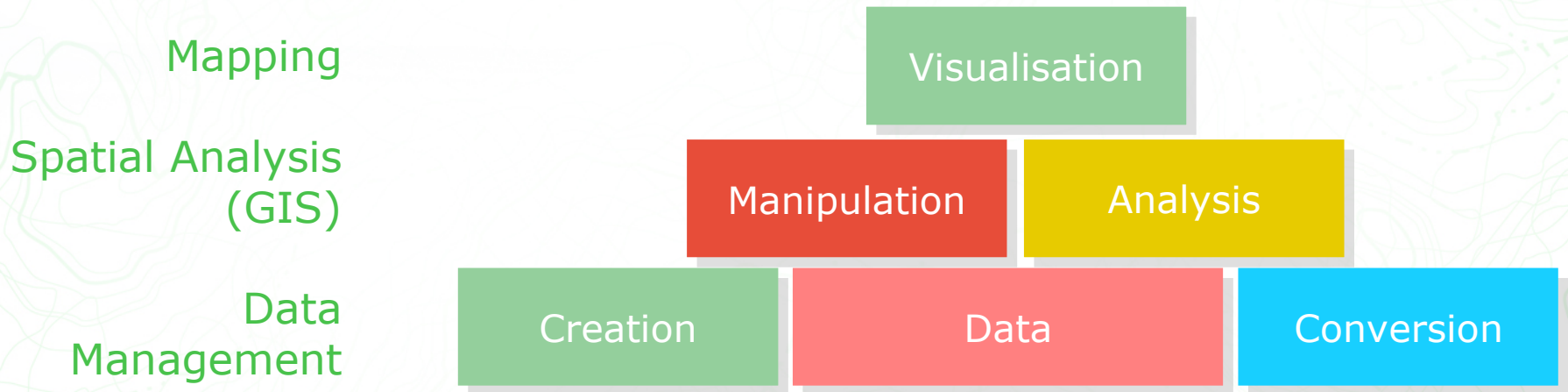
Spatial data access API

Databases

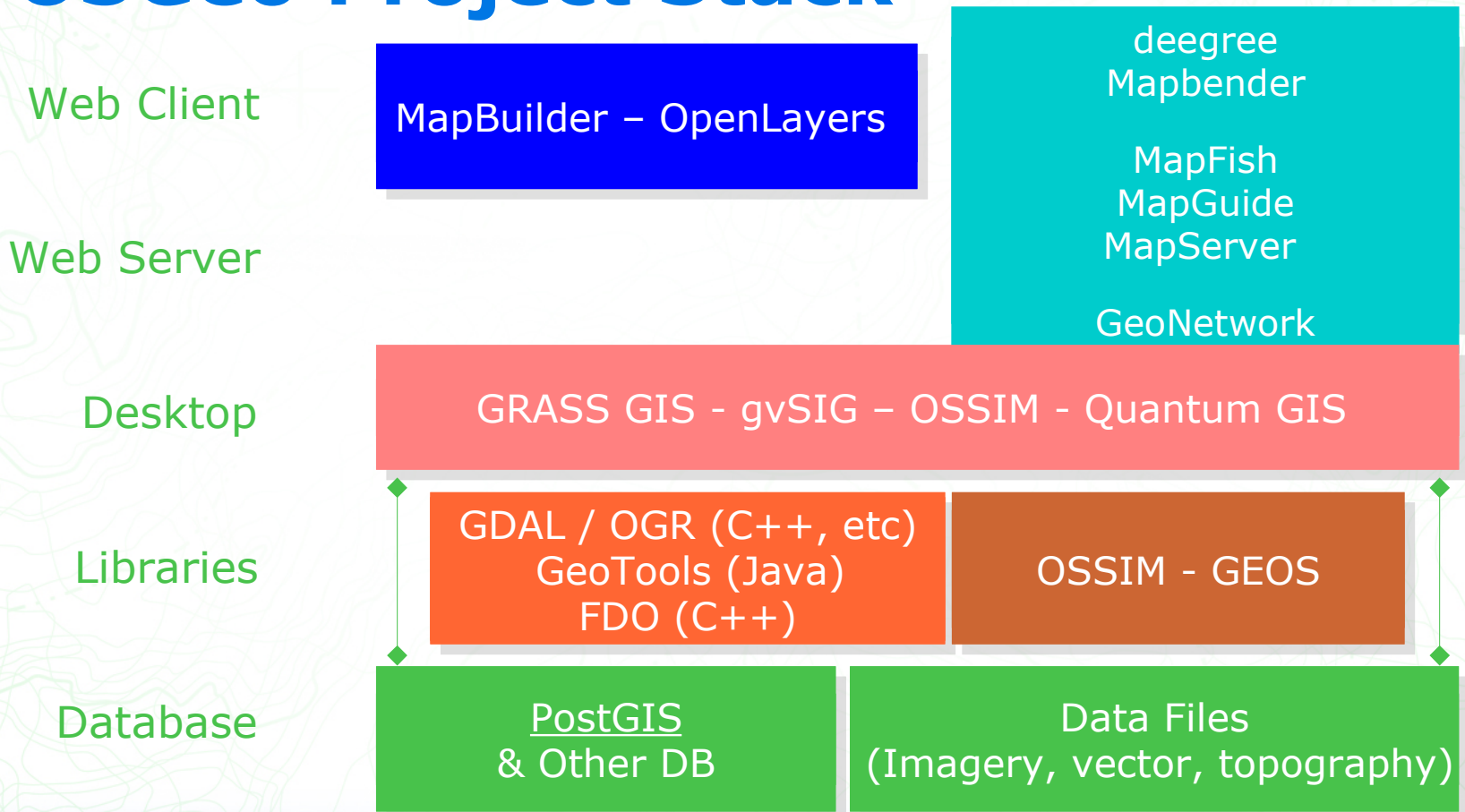
Files

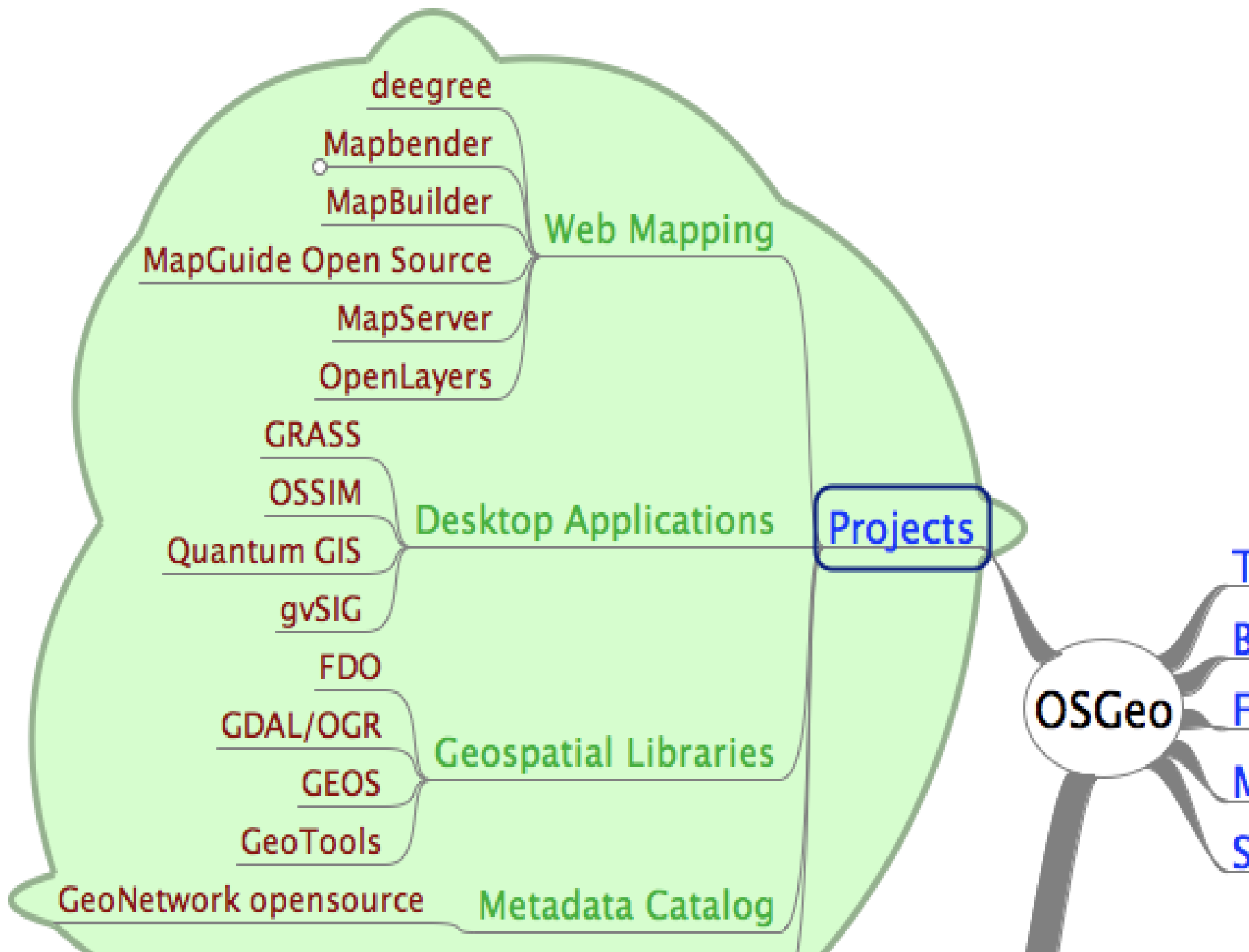
Real-time
apps

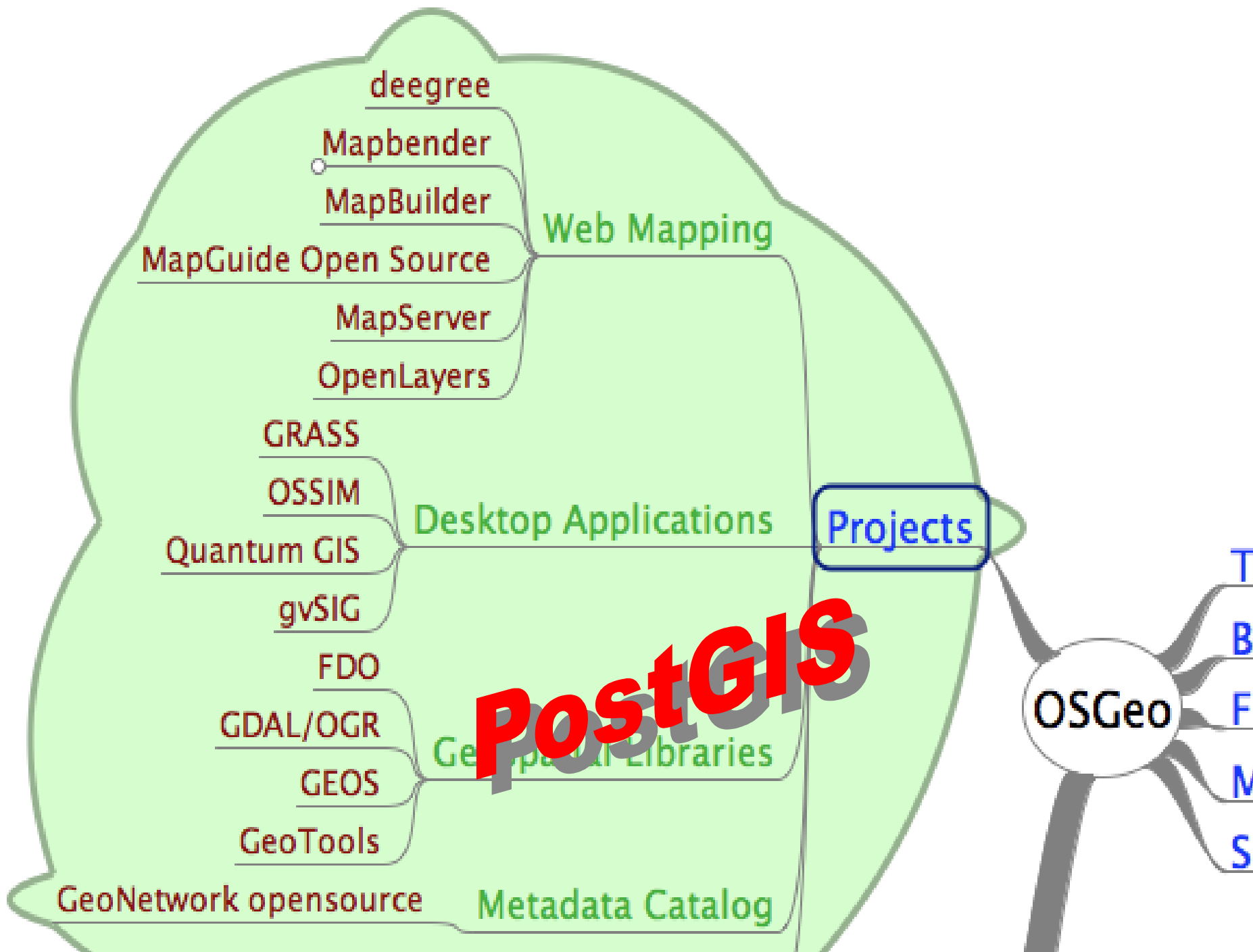
Functional Components



OSGeo Project Stack

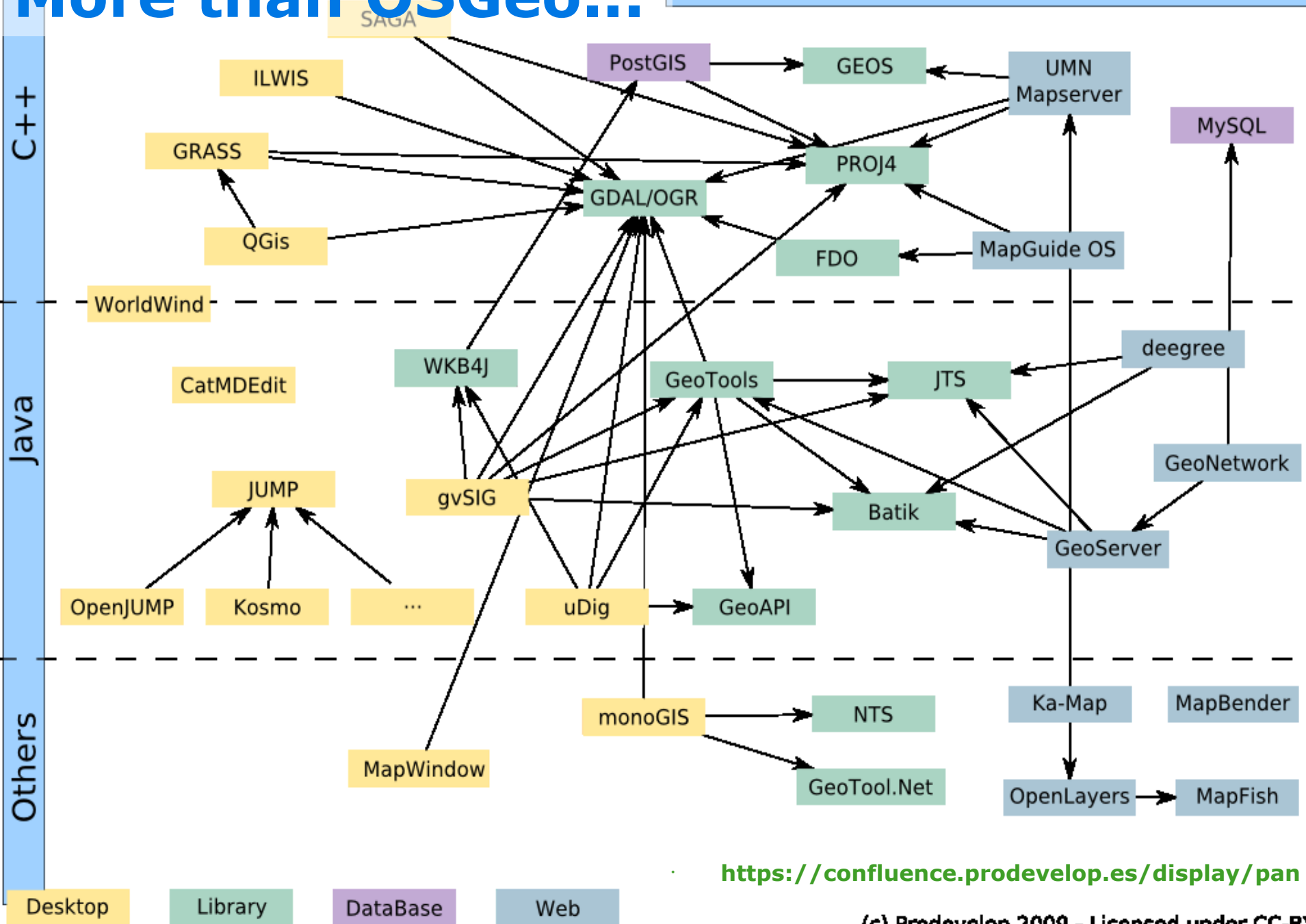






More than OSGeo...

Relationships between FOSS4G projects

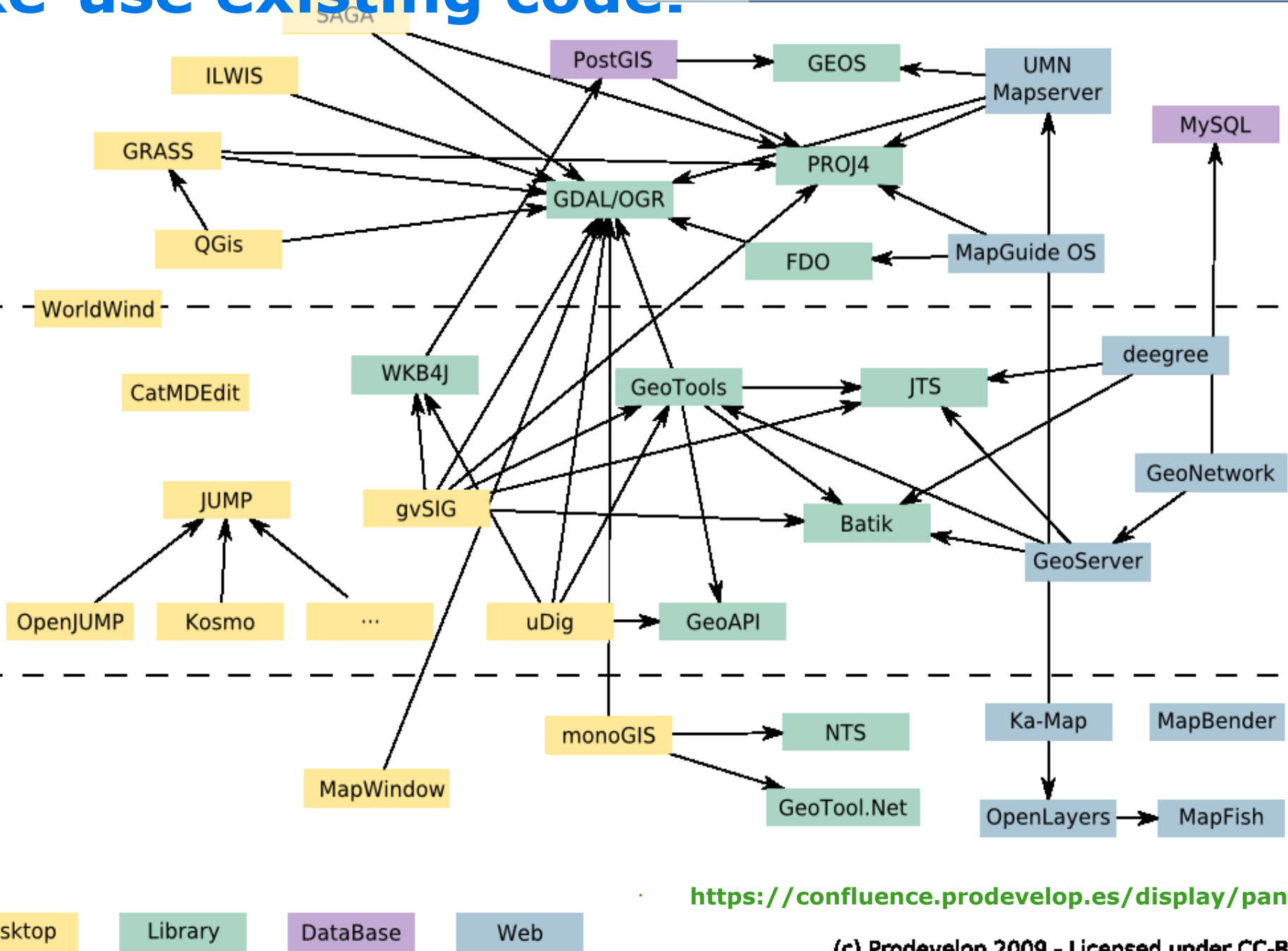


Re-use existing code!

C++

Java





















Others



<https://confluence.prodevelop.es/display/pan>





















Project Development Statistics

Updated: 2-Nov-2008

Project (link to stats page) 	Codebase Lines of code 	Contributors 	Effort (person years) 	Est. cost \$USD 
deegree 	475,756	20	125	6,880,114
gvSIG 	1,797,359	62	506	27,804,278
GEOS 	93,369	14	23	1,252,806
Feature Data Objects (FDO) 	770,748	22	212	11,679,154
GeoNetwork opensource 	359,225	11	93	5,122,974
GeoTools 	1,472,845	46	410	22,548,581
GDAL 	619,706	26	170	9,357,931
Quantum GIS 	193,174	34	50	2,761,972
OSSIM 	525,942	21	143	7,846,712
GRASS GIS 	518,049	61	140	7,682,948
OpenLayers 	68,695	12	17	913,757
MapServer 	108,306	32	27	1,499,454
MapGuide Open Source 	360,959	34	95	5,240,110
Community MapBuilder 	141,198	24	35	1,921,633
Mapbender 	261,029	23	68	3,713,822
Total	7,766,360	442	2,114	116,226,246



















Project Development Statistics

Updated: 2-Nov-2008

Project (link to stats page) 	Codebase Lines of code 	Contributors 	Effort (person years) 	Est. cost \$USD 
deegree 	475,756	20	125	6,880,114
gvSIG 	1,797,359	62	506	27,804,278
GEOS 	93,369	14	23	1,252,806
Feature Data Objects (FDO) 	770,748	22	212	11,679,154
GeoNetwork opensource 	359,225	11	93	5,122,974
GeoTools 	1,472,845	46	410	22,548,581
GDAL 	619,706	26	170	9,357,931
Quantum GIS 	193,174	34	50	2,761,972
OSSIM 	525,942	21	143	7,846,712
GRASS GIS 	518,049	61	140	7,682,948
OpenLayers 	68,695	12	17	913,757
MapServer 	108,306	32	27	1,499,454
MapGuide Open Source 	360,959	34	95	5,240,110
Community MapBuilder 	141,198	24	35	1,921,633
Mapbender 	261,029	23	68	3,713,822
2009 YTD Total	10M+ 7,766,360	547	51% this year	

Project Development Statistics

Updated: 2-Nov-2008

Project (link to stats page) 	Codebase Lines of code 	Contributors 	Effort (person years) 	Est. cost \$USD 
deegree 	475,756	20	125	6,880,114
gvSIG 	1,797,359	62	506	27,804,278
GEOS 	93,369	14	23	1,252,806
Feature Data Objects (FDO) 	770,748	22	212	11,679,154
GeoNetwork opensource 	359,225	11	93	5,122,974
http://www.ohloh.net/stacks/151				22,548,581
...				9,357,931
Quantum GIS 	193,174	34	50	2,761,972
OSSIM 	525,942	21	143	7,846,712
GRASS GIS 	518,049	61	140	7,682,948
OpenLayers 	68,695	12	17	913,757
MapServer 	108,306	32	27	1,499,454
MapGuide Open Source 	360,959	34	95	5,240,110
Community MapBuilder 	141,198	24	35	1,921,633
Mapbender 	261,029	23	68	3,713,822
Total	7,766,360	442	2,114	116,226,246

Meeting Your Software Needs

- **Required Features**
 - > Interoperability and standards**
 - > Continuous improvement
 - > Open development process (OSI)
 - > Community support

Meeting Your Software Needs

- **Bonus features**
 - > Relationship to other projects
 - > Modular options
 - > Proprietary integration

Beyond Features & Tools

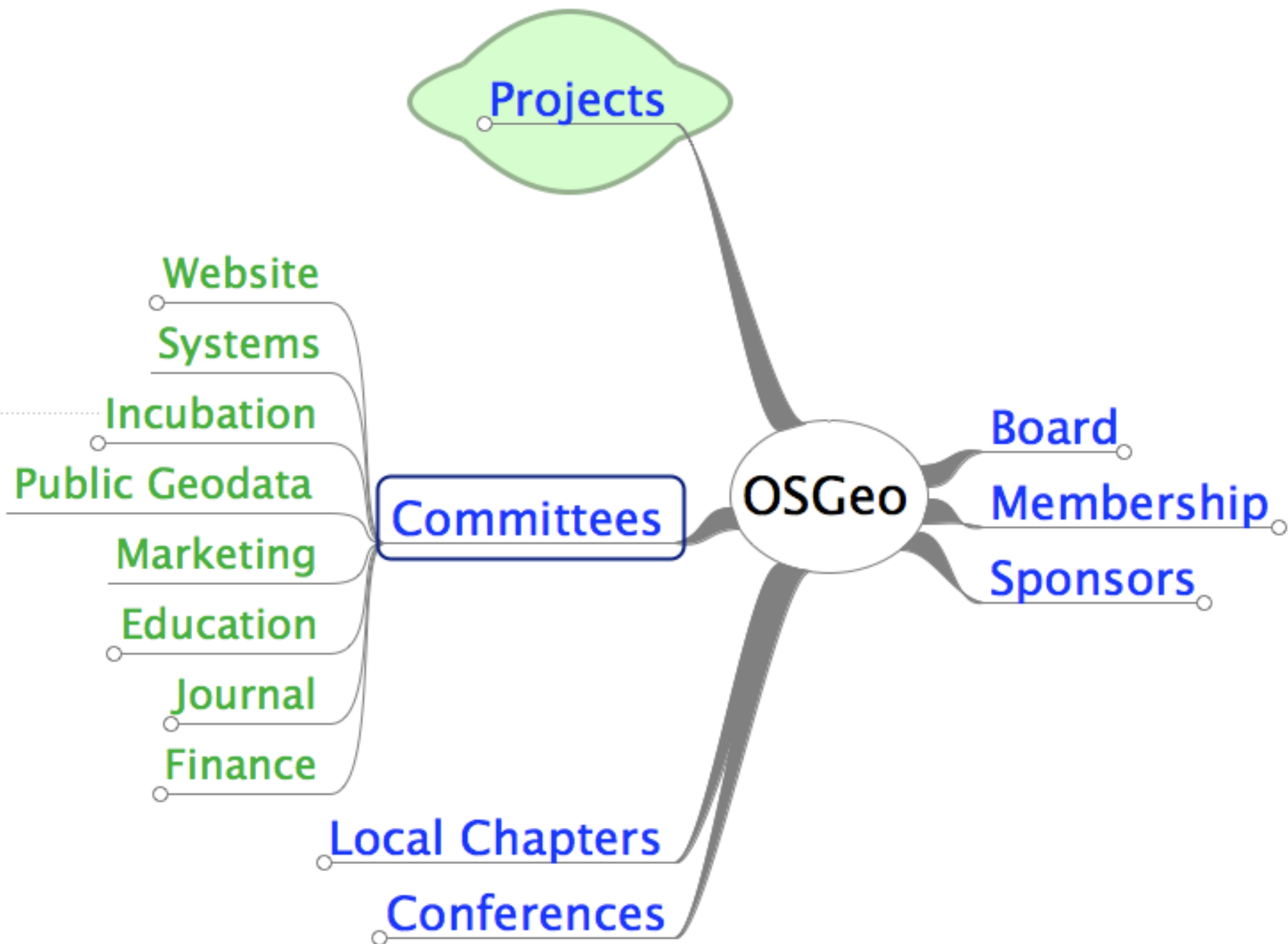
- > Build Internal Capabilities
- > Ties to Community Involvement

Build Internal Capabilities

- > Bypassing restrictive licensing
- > Build a professional toolkit
- > Expand your offerings
- > Custom fit/flexible solutions delivery

Community Involvement

- **Wide range of supporters**
 - > Advocates, enthusiastic power users
 - > Developers, writers, testers
 - > Sponsors!





OSGeo

Local Chapters

In Formation

- Africa
- Australia/New Zealand
- Brazil
- Canada
- Czech
- Deutsch Language
- Dutch Language
- European Network →
- Finland
- Greek
- Indonesia
- Israel (Hebrew Language)
- Portugal
- Romania
- Sudamerica
- Scotland
- Taiwan
- Thailand
- California (USA)
- More...

Projects

Committees

Local Chapters

FOSS4G 2006

FOSS4G 2007

FOSS4G 2008

FOSS4G 2009

FOSS4G 2010

FOSS4G 2011 ?

Conferences

Cape Town, South Africa

Sydney, Australia

Barcelona, Spain

Sustaining Sponsor

Autodesk

Supporting Sponsors

INPE

MINISTÉRIO DA CIÊNCIA E TECNOLOGIA
INSTITUTO NACIONAL DE PESQUISAS ESPACIAIS

INGRES

Associate Sponsors

GEOCAT

**ASTUN
TECHNOLOGY**

**PCI
Geomatics**


borealis
WWW.BOREAL-IS.COM


IGN
INSTITUT
GEOGRAPHIQUE
NATIONAL


camptocamp

LIZARDTECH
a celartem Company

Spatial


FIRSTBASE SOLUTIONS


WhereGroup

Your Outlook for 2010

- **Aim high!**
 - > Expect more from your software
 - > Get under the hood and re-use
- **Expand your abilities**
 - > Break out – meet tomorrow's standards
 - > Invest in your organisation
- **Join Us!**
 - > Encourage your professionals
 - > Support others and be supported



Contact Me

52.1534 N, 122.1498 W 

TYLER MITCHELL

Executive Director

OSGeo.org

tmitchell@osgeo.org

Tel +1-250-303-1831

