



Annual General Meeting

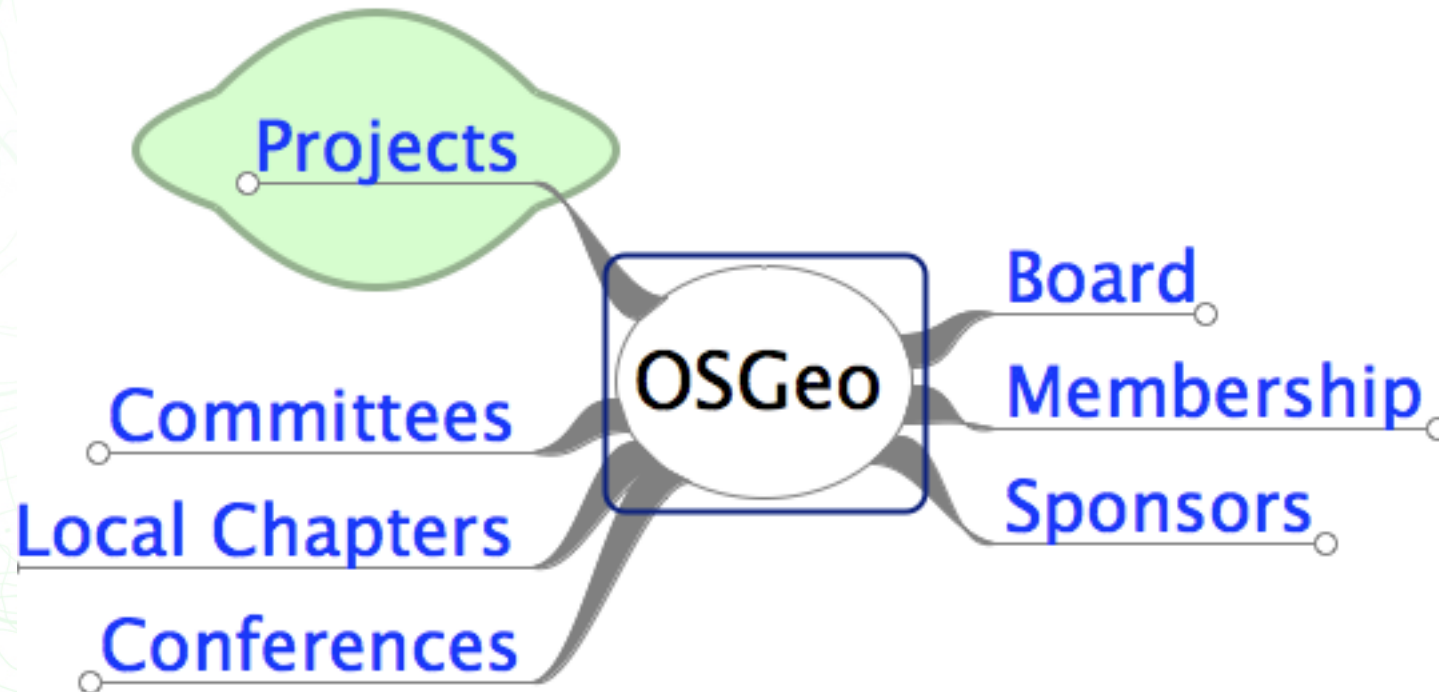
FOSS4G, 2010 Barcelona
2009/09/07

Tyler Mitchell, Executive Director

Agenda

- State of OSGeo
- Special Report: Summer of Code
- Board Panel, Q&A
- Discussion

State of OSGeo



Autodesk

INGRES

INPE
MINISTÉRIO DA AERONÁUTICA E ESPACIAL
INSTITUTO NACIONAL DE PESQUISAS ESPACIAIS

OS Ordnance
Survey®

TSpatial

ASTUN
TECHNOLOGY

borealis
WWW.BOREAL-IS.COM

campto**camp**

FIRSTBASESOLUTIONS

G **GEOCAT**

IGN
INSTITUT
GEOGRAPHIQUE
NATIONAL

LIZARDTECH
a **celartem** Company

Metaspatial

PCI
Geomatics

Board of Directors

- Arnulf Christl (President)
- Chris Schmidt
- Daniel Morissette*
- Frank Warmerdam
- Geoff Zeiss
- Jeff McKenna
- Tim Schaub*
- Markus Neteler
- Ravi Kumar

Thank you Ari & Howard for two years of service!

Financial Statement Summaries (DRAFT)

2009 Annual Summary

Income	(USD\$)
Conference Fees & Sponsors	\$36,660
Sponsors & Donations	\$121,504
Project Funds	\$21,100
Total Income	\$187,862
Expenses	
Banking	\$597
Contributions (GSOC)	\$450
Equipment Rental	\$827
Incorporation Costs	\$1,283
Insurance	\$618
Office Related	\$3,491
Payroll & Benefits	\$97,153
Professional Fees	\$271
Project Disbursements	\$6,330
Promotion & Visibility	\$11,780
Systems	\$13,152
Travel	\$16,180
Total Expenses	\$152,132
Net Income	\$35,730

Financial Statement Summaries (DRAFT)

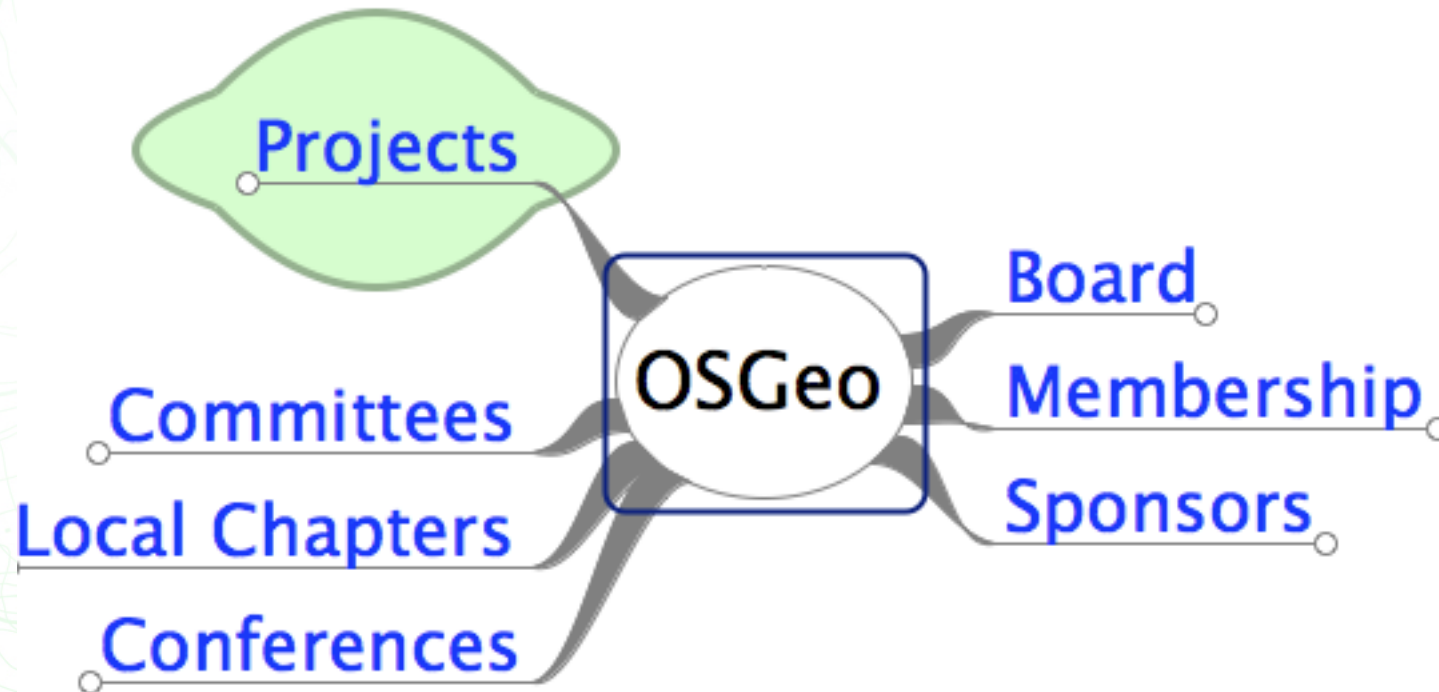
2009 Annual Summary

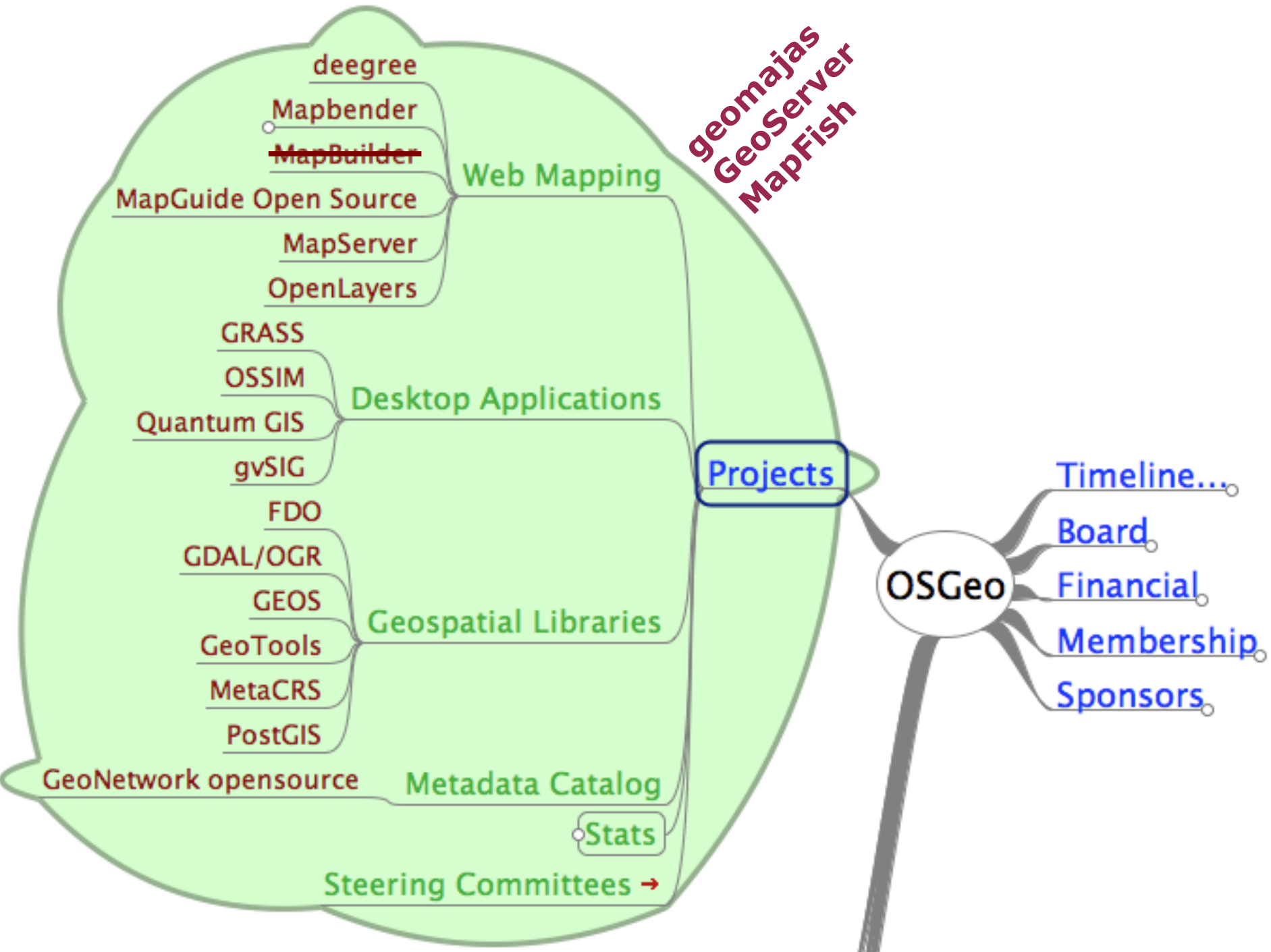
2010 YTD

Income	(USD\$)
Conference Fees & Sponsors	\$36,660
Sponsors & Donations	\$121,504
Project Funds	\$21,100
Total Income	\$187,862
Expenses	
Banking	\$597
Contributions (GSOC)	\$450
Equipment Rental	\$827
Incorporation Costs	\$1,283
Insurance	\$618
Office Related	\$3,491
Payroll & Benefits	\$97,153
Professional Fees	\$271
Project Disbursements	\$6,330
Promotion & Visibility	\$11,780
Systems	\$13,152
Travel	\$16,180
Total Expenses	\$152,132
Net Income	\$35,730

\$85,000

State of OSGeo





geomajas
GeoServer
MapFish

Web Mapping

- deegree
- Mapbender
- ~~MapBuilder~~
- MapGuide Open Source
- MapServer
- OpenLayers

Desktop Applications

- GRASS
- OSSIM
- Quantum GIS
- gvSIG

Geospatial Libraries

- FDO
- GDAL/OGR
- GEOS
- GeoTools
- MetaCRS
- PostGIS

Metadata Catalog

GeoNetwork opensource

Stats





















Steering Committees →

OSGeo

- Timeline...
- Board
- Financial
- Membership
- Sponsors

Project Development Statistics





















Updated: 2-Nov-2008

Project (link to stats page) 	Codebase Lines of code 	Contributors 	Effort (person years) 	Est. cost \$USD 
deegree 	475,756	20	125	6,880,114
gvSIG 	1,797,359	62	506	27,804,278
GEOS 	93,369	14	23	1,252,806
Feature Data Objects (FDO) 	770,748	22	212	11,679,154
GeoNetwork opensource 	359,225	11	93	5,122,974
GeoTools 	1,472,845	46	410	22,548,581
GDAL 	619,706	26	170	9,357,931
Quantum GIS 	193,174	34	50	2,761,972
OSSIM 	525,942	21	143	7,846,712
GRASS GIS 	518,049	61	140	7,682,948
OpenLayers 	68,695	12	17	913,757
MapServer 	108,306	32	27	1,499,454
MapGuide Open Source 	360,959	34	95	5,240,110
Community MapBuilder 	141,198	24	35	1,921,633
Mapbender 	261,029	23	68	3,713,822
Total	7,766,360	442	2,114	116,226,246

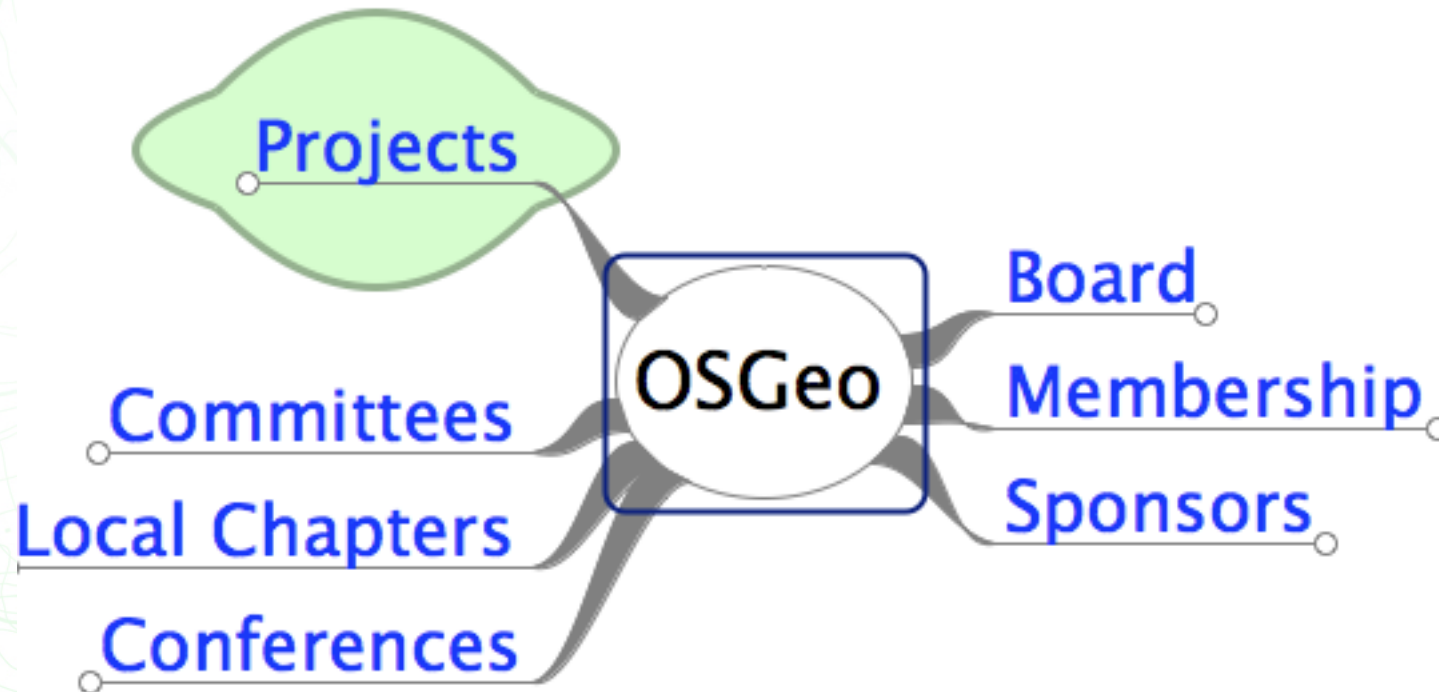
Project (link to stats page) ▲	Contributors (last 12mos) ▾	Contributors (total) ▾	Lines of code ▾
Geomajas	9	15	227598
GeoServer	26	53	511153
Mapbender	17	37	873482
MapFish	10	17	153555
Community MapBuilder	9	24	141198
deegree	12	27	664726
Feature Data Objects (FDO)	16	32	1106885
GDAL	21	36	690593
GeoNetwork opensource	7	19	830470
GEOS	6	17	134482
GeoTools	29	78	1672369
GRASS GIS	18	64	547834
gvSIG Desktop	42	61	1797359
MapGuide Open Source	19	42	377020
MapServer	12	34	176972
OpenLayers	9	14	114389
OSSIM	8	26	979165
PostGIS	8	18	173982
Quantum GIS	23	43	1594355
Total	301	657	12767587

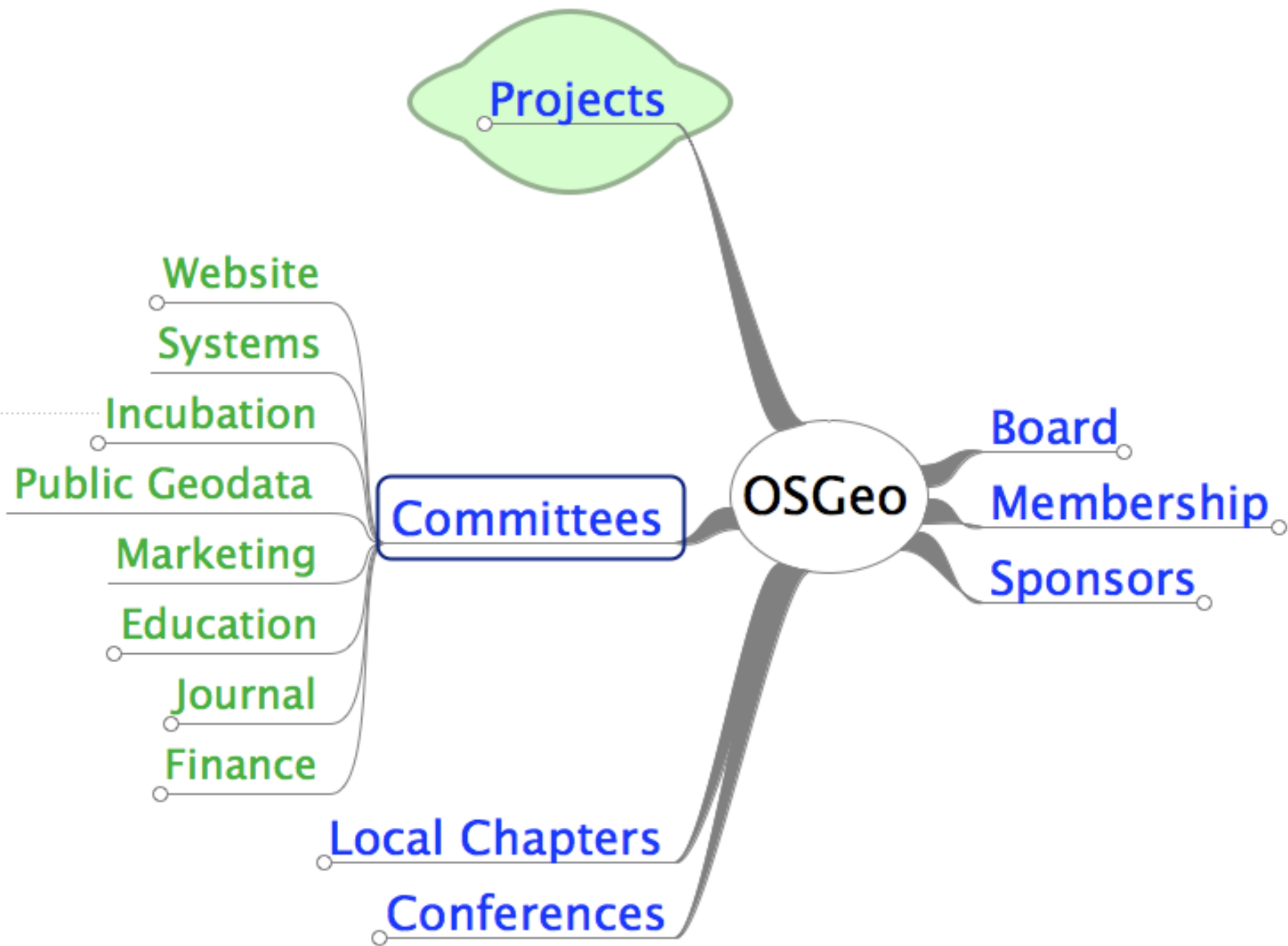
Project Development Statistics

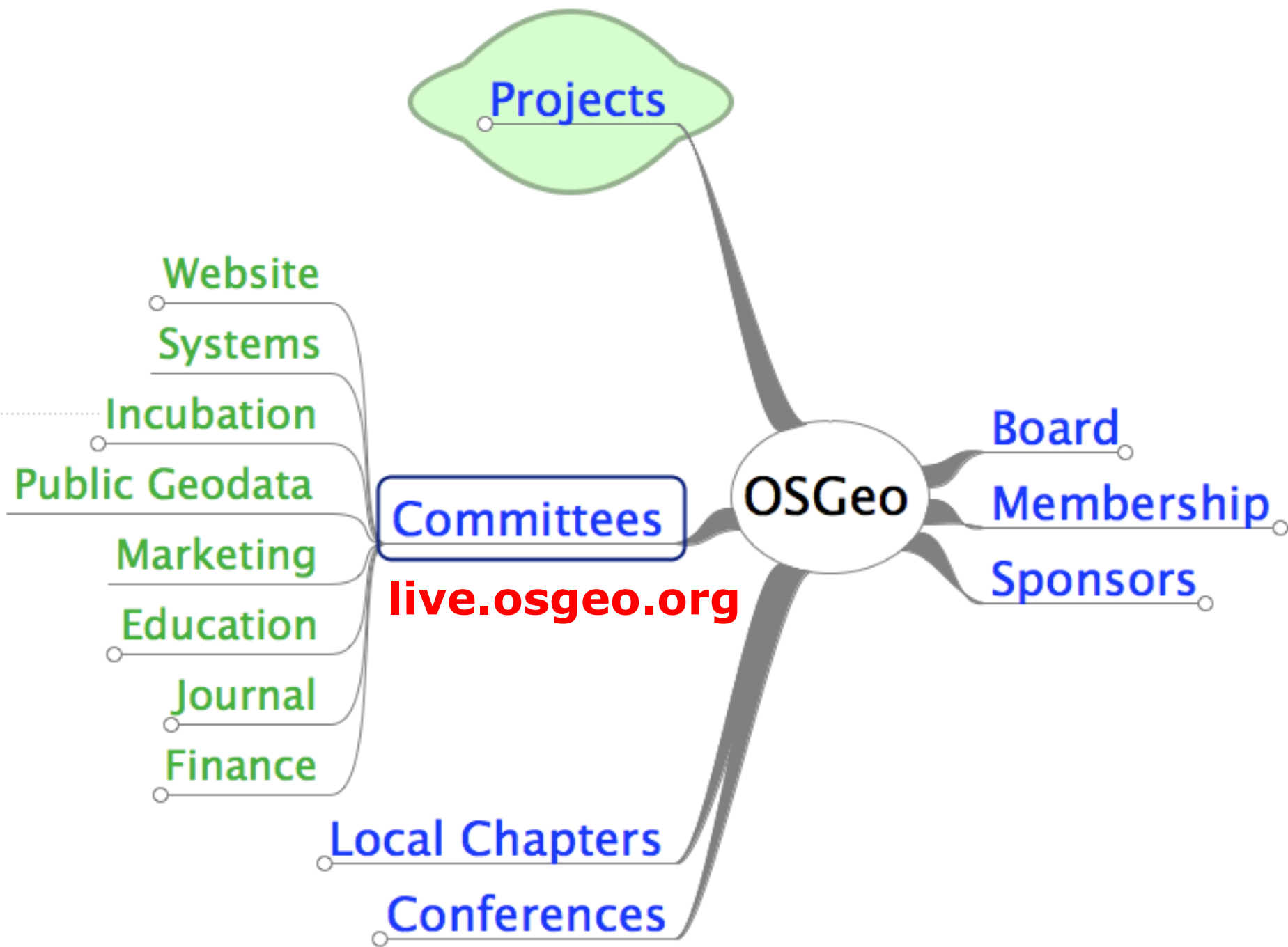
Updated: 2-Nov-2008

Project (link to stats page) 	Codebase Lines of code 	Contributors 	Effort (person years) 	Est. cost \$USD 
deegree 	475,756	20	125	6,880,114
gvSIG 	1,797,359	62	506	27,804,278
GEOS 	93,369	14	23	1,252,806
Feature Data Objects (FDO) 	770,748	22	212	11,679,154
GeoNetwork opensource 	359,225	11	93	5,122,974
GeoTools 	1,472,845	46	410	22,548,581
GDAL 	619,706	26	170	9,357,931
Quantum GIS 	193,174	34	50	2,761,972
OSSIM 	525,942	21	143	7,846,712
GRASS GIS 	518,049	61	140	7,682,948
OpenLayers 	68,695	12	17	913,757
MapServer 	108,306	32	27	1,499,454
MapGuide Open Source 	360,959	34	95	5,240,110
Community MapBuilder 	141,198	24	35	1,921,633
Mapbender 	261,029	23	68	3,713,822
2009 YTD Total	10M+ 7,766,360	547 442	51% this year	

State of OSGeo









Annual Report 2008
OSGeo Journal Vol. 5 - May 2009





{ logo }



{ powerpoint template }



{ stickers & buttons }



{ brand standards manual }



{ letterhead & business card }



{ brochure }



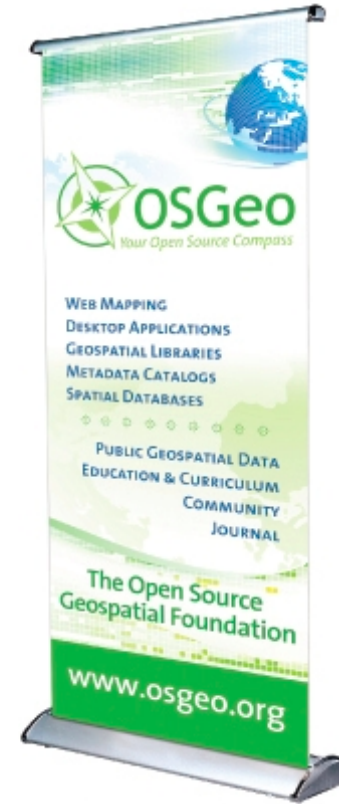
{ dvd template }



{ pdf coverpage }

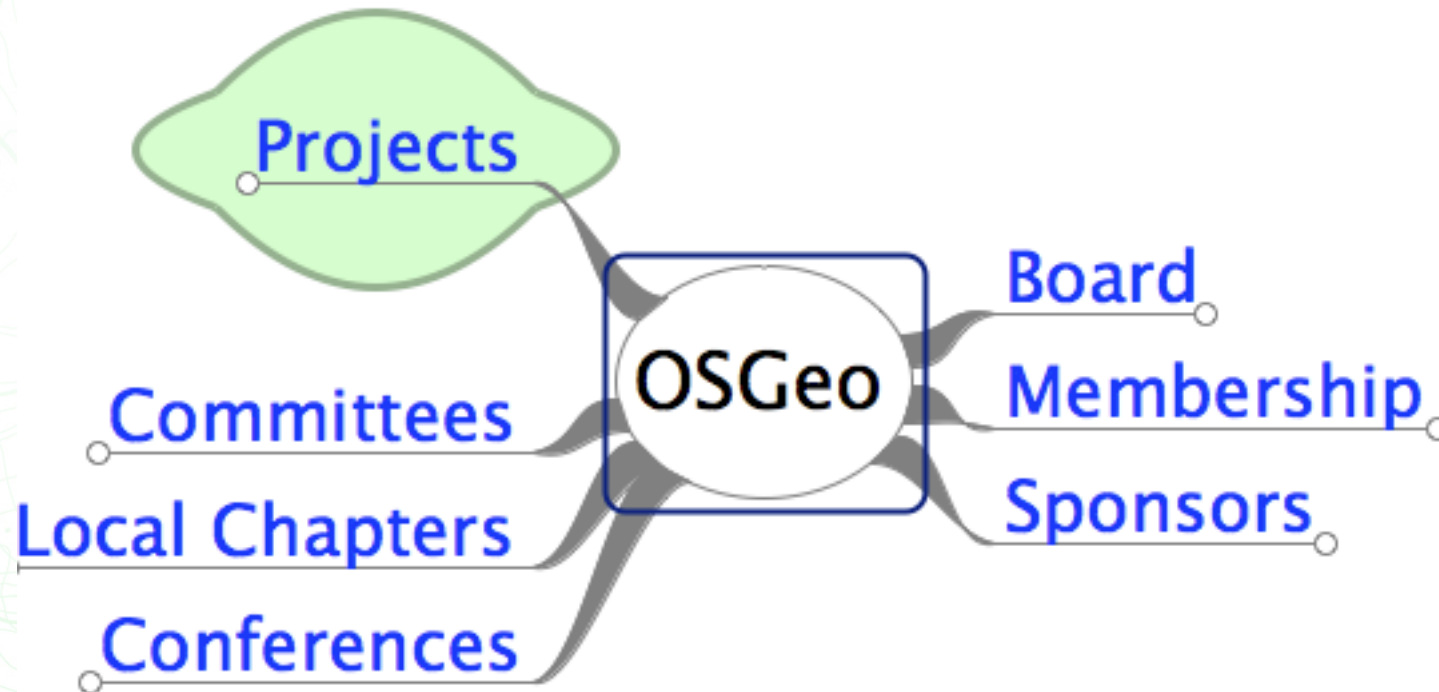


{ postcard }



{ pop-up banner }

State of OSGeo



Official OSGeo Chapters

Chapters that have applied for official status and have been approved by the OSGeo Board of Directors

- British Columbia, Canada OSGeo Chapter
- Cascadia OSGeo Chapter
- California, USA OSGeo Chapter
- China OSGeo Chapter
- FOSSGIS e.V.: German Language OSGeo Chapter
- French language OSGeo Chapter
- India OSGeo Chapter
- Italian language OSGeo Chapter
- Japan OSGeo Chapter
- Korean Language OSGeo Chapter
- New Mexico, USA OSGeo Chapter
- Ottawa, Canada OSGeo Chapter
- Poland OSGeo Chapter
- Quebec OSGeo Chapter
- Sénégal OSGeo Chapter
- Spanish Language OSGeo Chapter
- Twin Cities, USA OSGeo Chapter
- United Kingdom OSGeo Chapter
- Vietnam OSGeo Chapter

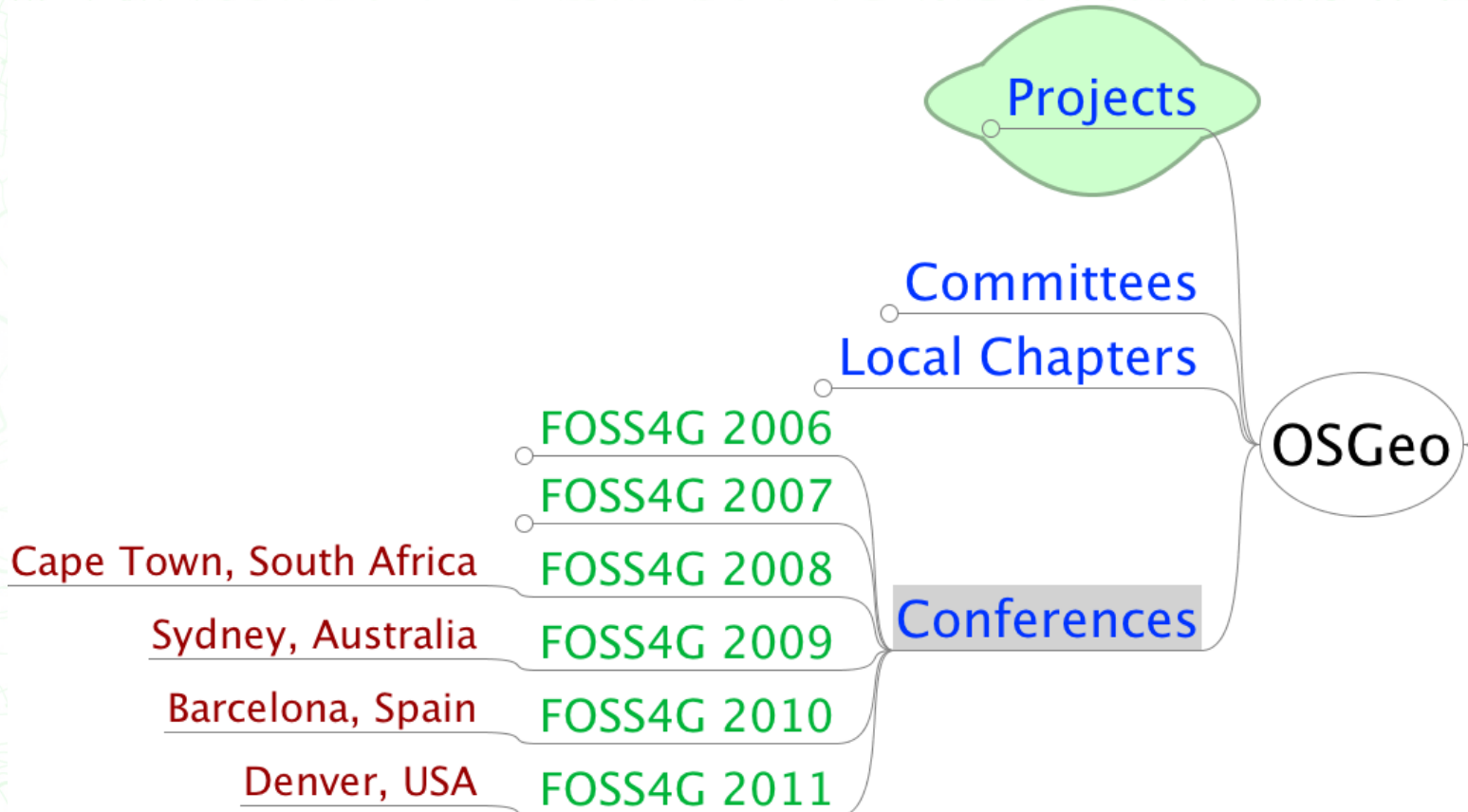
osgeo.org/local

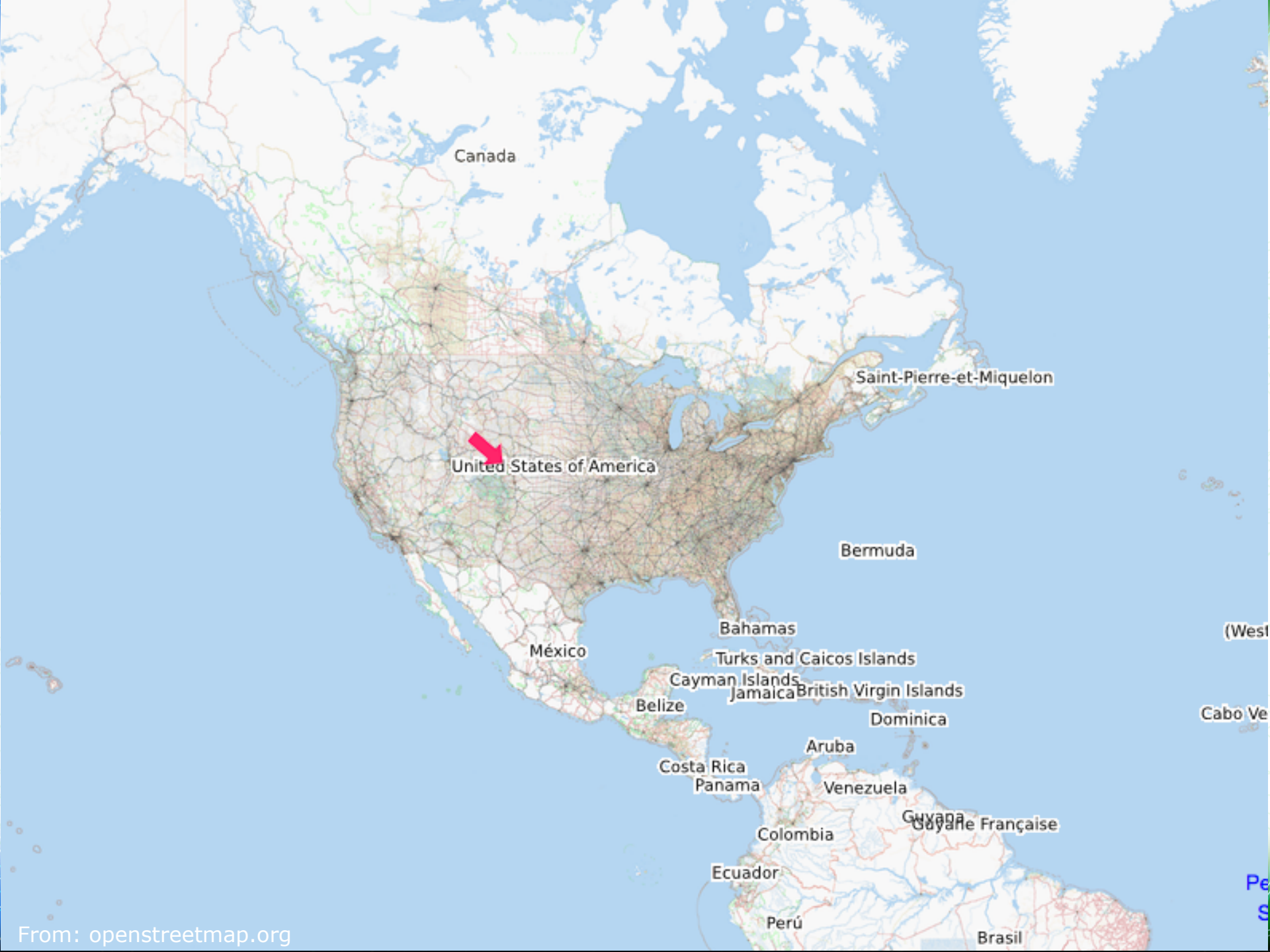
OSGeo

Local Chapters

In Formation

- Africa
- Australia/New Zealand
- Brazil
- Canada
- Czech
- Deutsch Language
- Dutch Language
- European Network →
- Finland
- Greek
- Indonesia
- Israel (Hebrew Language)
- Portugal
- Romania
- Sudamerica
- Scotland
- Taiwan
- Thailand
- California (USA)
- More...





Canada

Saint-Pierre-et-Miquelon

United States of America

Bermuda

Bahamas

México

Turks and Caicos Islands

Cayman Islands

Jamaica

British Virgin Islands

Belize

Dominica

Aruba

Costa Rica

Panama

Venezuela

Colombia

Ecuador

Perú

GUYANA

Guayana Francesa

Brasil

(West

Cabo Ve

Pe

S

Autodesk

INGRES

INPE
MINISTÉRIO DA AERONÁUTICA E ESPACIOS
INSTITUTO NACIONAL DE PESQUISAS ESPACIAIS

OS Ordnance
Survey®

TSpatial

ASTUN
TECHNOLOGY

borealis
WWW.BOREAL-IS.COM

campto**camp**

FIRSTBASESOLUTIONS

G **GEOCAT**

IGN
INSTITUT
GEOGRAPHIQUE
NATIONAL

LIZARDTECH
a **celartem** Company

Metaspatial

PCI
Geomatics

Contact Me

52.1534 N, 122.1498 W 

TYLER MITCHELL

Executive Director

OSGeo.org

tmitchell@osgeo.org

Tel +1-250-303-1831



Agenda

- State of OSGeo
- Special Report: Summer of Code
- Board Panel, Q&A
- Discussion

Special Report...

Google Summer of Code & OSGeo

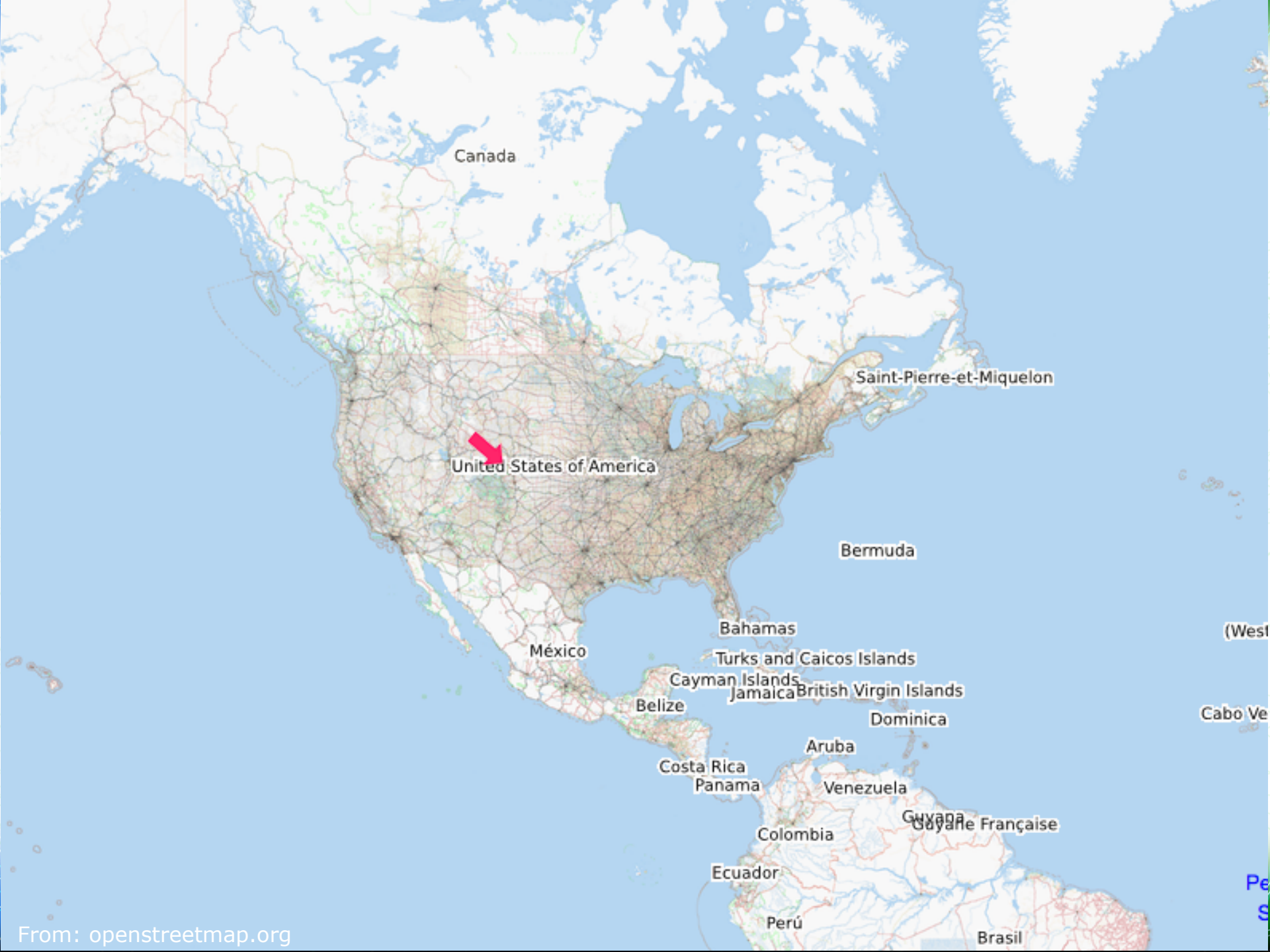
Anne Ghisla & Wolf Bergenheim

Board Panel & Discussion....

Your thoughts and questions!

Hot topics:

- > FOSS4G events
- > OSGeo future strategy
- > Membership ideas and status
- > Fundraising goals and methods
- > Standards



Canada

Saint-Pierre-et-Miquelon

United States of America

Bermuda

Bahamas

México

Turks and Caicos Islands

Cayman Islands

Jamaica British Virgin Islands

Belize

Dominica

Costa Rica

Panama

Aruba

Venezuela

Colombia

Guyana

Guayane Française

Ecuador

Perú

Brasil