




Layerset manager

Available Layersets

-  Cru CL2
-  Hadley 2050 A1F (All)
-  South America









Details

Name:

Description:

Layers: (23)



-  /Users/tim/gisdata/CruCL2/meanPrecip.asc
-  /Users/tim/gisdata/CruCL2/meanPrecipOverCoolestM.asc
-  /Users/tim/gisdata/CruCL2/meanPrecipOverCoolestQ.asc
-  /Users/tim/gisdata/CruCL2/meanPrecipOverDriestM.asc
-  /Users/tim/gisdata/CruCL2/meanPrecipOverDriestQ.asc
-  /Users/tim/gisdata/CruCL2/meanPrecipOverFrostFreeM.asc

Mask layer:



Apply

Close