



## Romanian Local Chapter Activities

Vasile Crăciunescu

# Background

- Started in 2007 (after FOSS4G)
- In formation until 02.03.2011
- Promotion of FOSS4G software and open data:
  - Write tutorials, articles, reviews;
  - Practical workshops;
  - Collaborative projects;
  - Education.

# geo-spatial.org

geo-spatial.org is the main vehicle for FLOSS & OSGeo promotion in Romania. The website (Romanian only at this point) represents a collaborative effort by and for the Romanian community to facilitate the sharing of geospatial knowledge and the discovery and publishing of free geographic datasets and maps.

- 116 materials on FOSS4G (GDAL/OGR, GRASS, QGIS, uDig, gvSIG, VTP, OpenLayers, OpenGeoSuite, GeoServer, R, SAGA GIS)
- 341 923 downloads

# FLOSS4G workshops



# FLOSS4G workshops



# FLOSS4G workshops






# FLOSS4G workshops



# FLOSS4G workshops

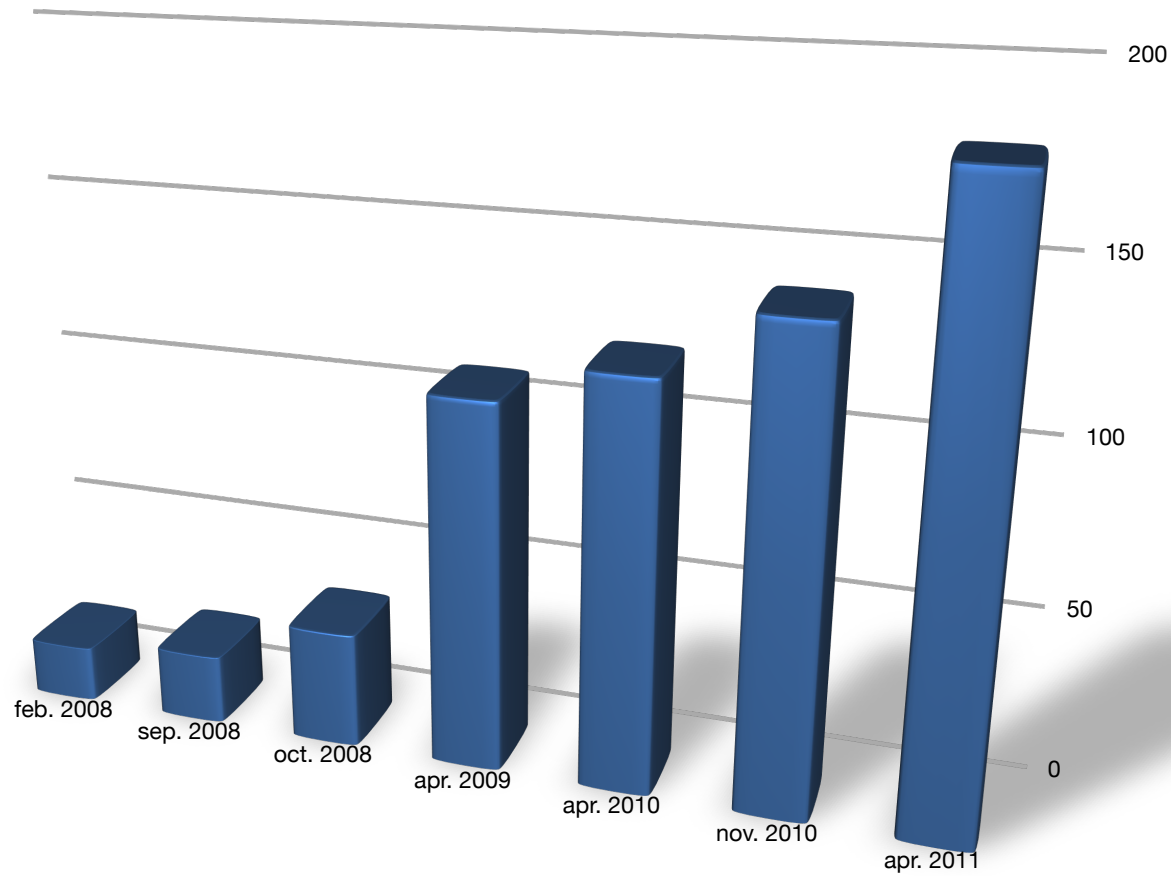




# FOSS4G workshops



# FLOSS4G workshops



# eHarta collaborative project





# eHarta collaborative project





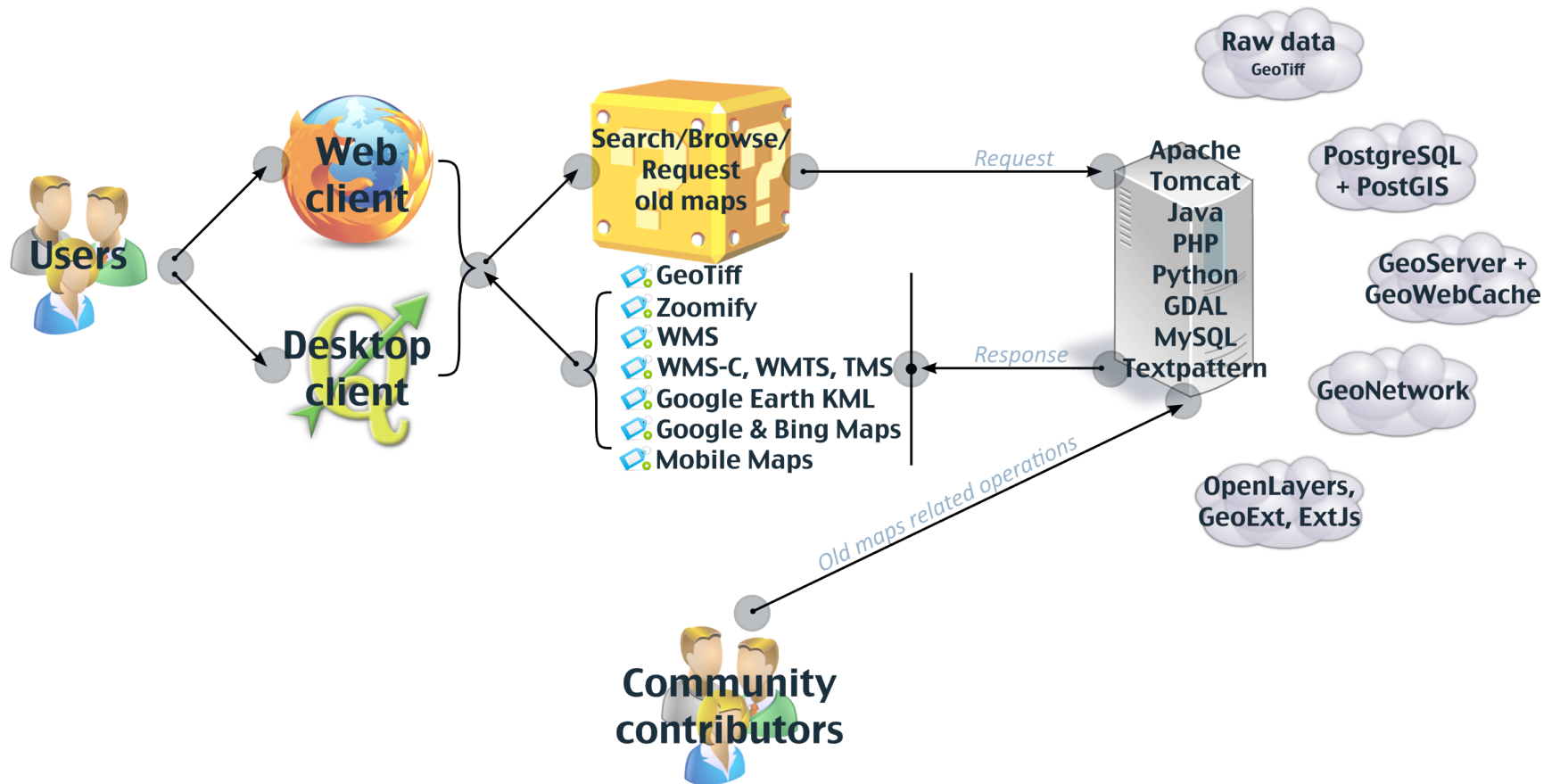
# eHarta collaborative project

- Friendly web interfaces for old map related operations;
- Feedback channels;
- Open data license for the final products;
- Public recognition of each member contribution;
- User content control mechanisms.
- ...
- 240+ registered accounts

# eHarta collaborative project



# eHarta collaborative project



# eHarta colaborative project

geo-spatial.org Tools: Planuri de tragere

http://earth.unibuc.ro/php/tools/planuri-tragere.php

geo-spatial.org Tools: Planuri de t...

Homepage | Închide sesiunea

Foi de hartă

Id	Status	Indicativ	Nume hartă	An tipărire	Autor observații	Ultima actualizare	Acțiune
21	✓	1557	Uivar	1953	Codrina Maria Ilie	03/03/2010	
22		1558	Cenei	1953	Mihai Terente	02/03/2010	
23	✓	1559	Cârpiniș	1953	Marius Jigmond	02/03/2010	
24		1561	Pesac	1953	Ion Nedelcu	02/03/2010	
25	✓	1562	Periam	1953	Joe Doe	02/03/2010	
26		1563				05/03/2010	
27		1564				05/03/2010	
28	✓	1580	Șandra	1953	Mihai Terente	02/03/2010	
29	✓	1653	Mariolna	?	Joe Doe	03/03/2010	
30	✓	1654	Banloc	1953	Codrina Maria Ilie	03/03/2010	
31		1655				30/01/2010	
32		1656			Vasile Crăciunescu	04/03/2010	
33		1657				30/01/2010	
34		1658				30/01/2010	
35		1659				30/01/2010	
36		1660				30/01/2010	
37		1661				30/01/2010	
38		1662				30/01/2010	

Page 2 of 72 Per Pagină: 20 Sortare locală: Off Filtrare locală: Off Anulare filtre Anulare filtru hartă Filtru hartă

Displaying 21 - 40 of 1425

Rezervare hărți selectate

# eHarta colaborative project

Planuri Tragere: Editare metadate

http://earth.unibuc.ro/php/tools/pt-metadata.php?mapid=1918

Google

### Formular informații hartă

Indicativ: 3978

Nume hartă:

An tipărire:

Retipărit?: ☐

Sursă:

An hartă sursă:

An ridicare teren:

Actualizări:

Suport: Hirtie

Culori: Curbe de nivel sepie

Stare hartă: Bună

Echidistanță curbe de nivel:

Legendă: Da

Ediție provizorie: Nu

Colorări ulterioare: Nu

Inscripție: Da

Author: Institutul Geografic Militar

Observații vecini:

Conformitate ID: Da

Observații:

PLANUL DIRECTOR DE TRAGERE

CÂMPULUNG 3978

Scara: 1:50,000

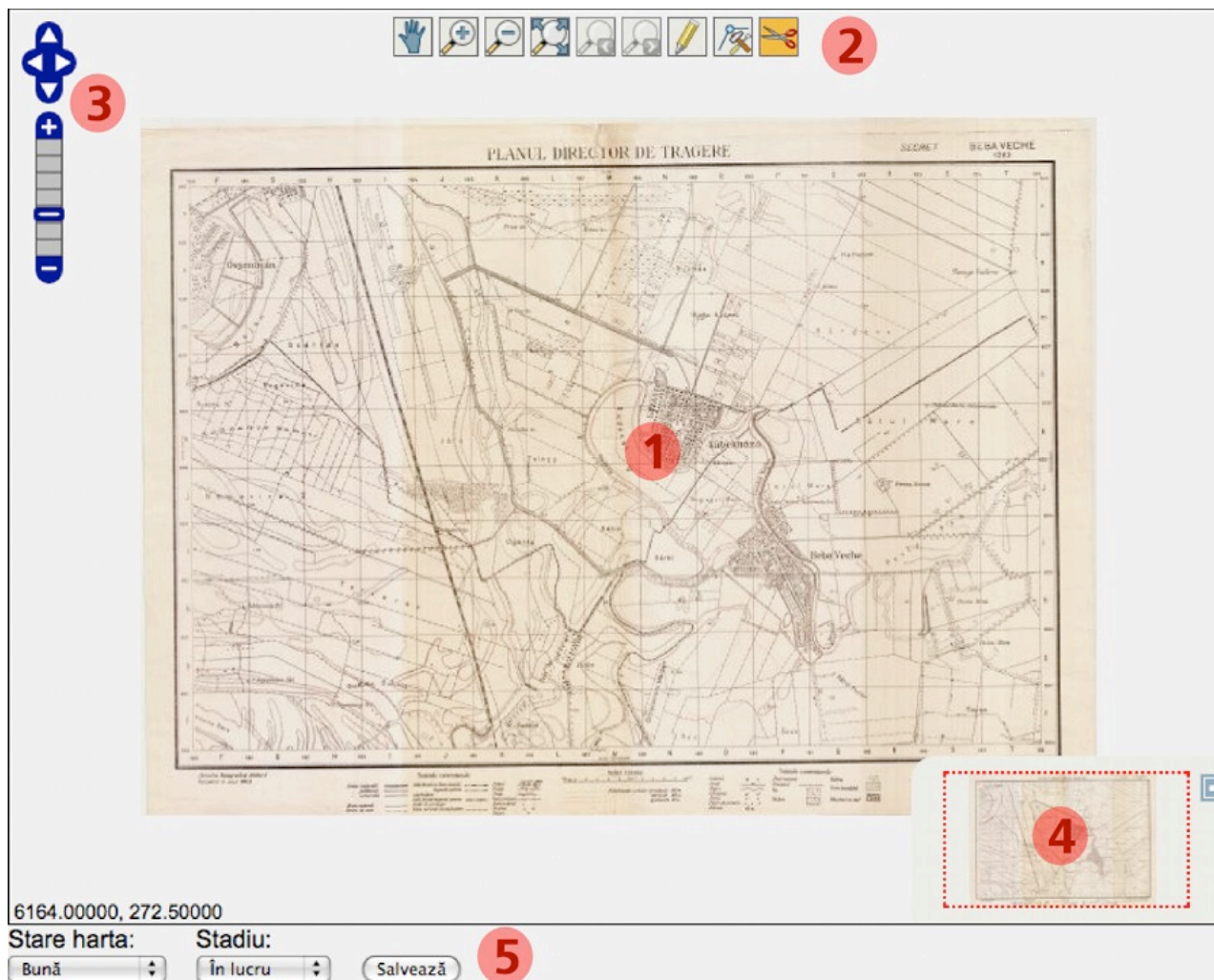
Proiecție: UTM

Coordonate: 48° 10' N, 25° 10' E

Observații: Harta este în stare bună și este potrivită pentru utilizare în scopuri militare.



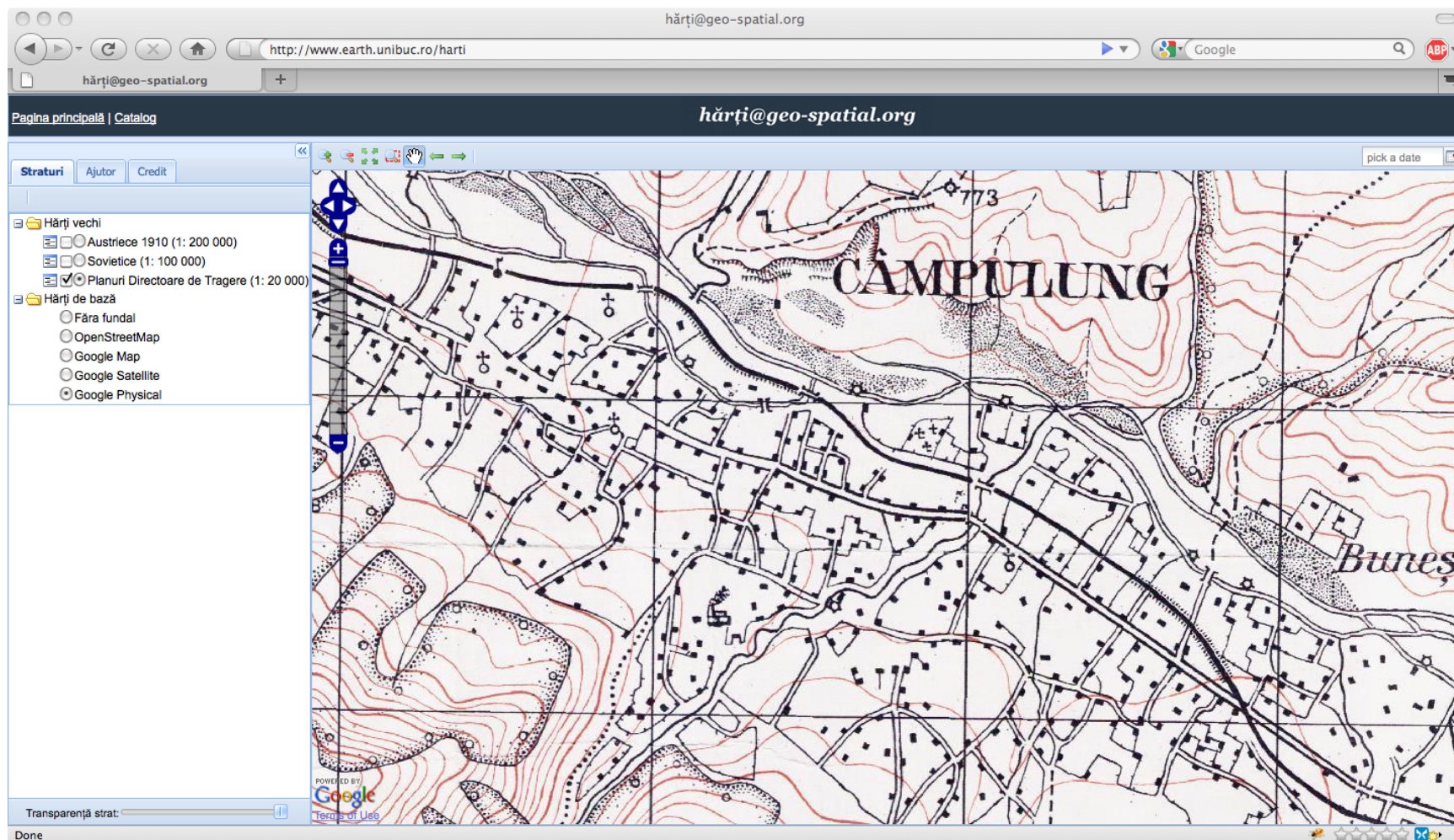
# eHarta colaborative project



# eHarta collaborative project

- All the maps are made available for download as georeferenced files and accessible through a number of web services that fit a broad range of users (e.g. Zoomify tiles or KML files for ordinary users; standard geospatial services like WMS/WMTS/WMS-C/TMS/CSW for users with advanced GIS skills);

# eHarta collaborative project





# Open Data Challenge

Organised by the Open Knowledge Foundation and the Open Forum Academy under the auspices of the Share-PSI initiative, the Open Data Challenge invited designers, developers, journalists, researchers and the general public to come up with useful, valuable or interesting uses for open public data. It attracted 430 entries from across the EU. Entries were invited in four categories for prize money totalling €20 000. The categories were fully blown apps, ideas, visualisations and liberated public sector datasets. The winners were selected by open data experts, including the inventor of the worldwide web Sir Tim Berners-Lee.

# Open Data Challenge



# Open Data Challenge



# Education: GeoSpace project

- 3.5 mil. Euro
- 700 teachers

# Future plans

# Future plans

- Have fun

# Future plans

- Have fun... and yes, one day we will do FOSS4G in RO

Future plans

FOSS4G CEE

May 2012

Beer



Future plans

FOSS4G CEE

May 2012

Prague

Thank you