

Join us at FOSS4G Boston

The internationally acclaimed “Free and Open Source Software for Geospatial” conference is in North America for 2017.



August 14-19 Trade Center
Boston, MA

With a robust schedule of keynote speakers, paper sessions, and talks, this is a great opportunity:

- Annual gathering of the tribes!
- Massive 200 presentations program
- Two days of workshops for hands on open source goodness!
- Icebreaker at Harpoon Brewery, Social at the Seaport Hotel, Gala at the New England Aquarium

OSGeo Live



Bootable USB or Virtual Machine with pre-installed geospatial open source software, sample data, overviews and quickstarts.

Composed entirely of free software, to be freely distributed, in a conference or classroom setting. To learn more, visit <http://live.osgeo.org>



Supporting OSGeo

OSGeo is an international effort supported by organizations worldwide. Thanks to our sponsors GeoCat, Boundless, GeoSolutions and Gaia3D for their support in 2017.



Empower everyone with geospatial

The Open Source Geospatial Foundation is a software foundation promoting the global adoption of open source geospatial technology.

Peek inside to see what software, events and initiatives our community has to share!

GeoForAll



GeoForAll is an educational outreach initiative with our partners ICA, ISPRS, UN-GIS and others worldwide.

GeoForAll is responsible for growing the next generation of open source cartographic talent! Following the tenets of *open education* we provide academic institutions with the support needed to integrate open source in the classroom. GeoForAll provides training material and organizes webinars.



GeoForAll is building a global education network boasting 116 labs worldwide. Learn how your institution can join at <http://geoforall.org>.



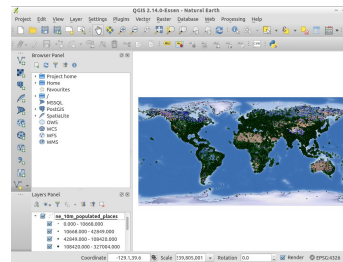
Join the GeoForAll network

OSGeo Projects

As a software foundation OSGeo hosts a range of projects for all your geospatial needs. Each project is available free of charge using an open source license.

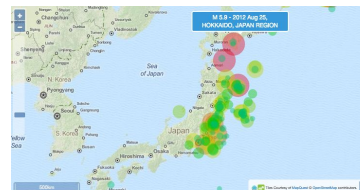
Desktop

GRASS GIS	QGIS
gvSIG	Opticks
Marble	



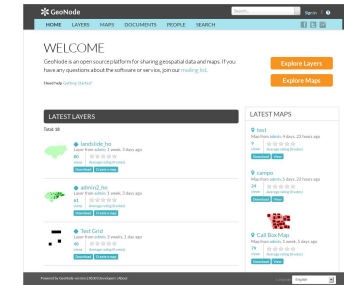
Web Mapping

Geomajas	MapGuide Open Source
GeoMOOSE	OpenLayers
Mapbender	
MapFish	



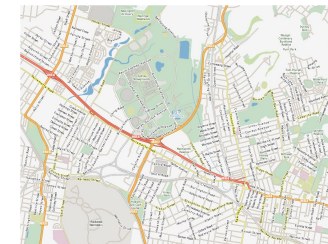
Content Management

GeoNode



Server

degree	MapServer
GeoNetwork	pycsw
GeoServer	pyWPS
istSOS	



Development

FDO	MetaCRS
GDAL/OGR	OSSIM
GEOS	Orfeo Toolbox
GeoTools	PostGIS